

2010

2011 /

2006

© 1432 - 2011.

:

2011.

2010 - .

:

1647 - .

: 2982700 2 (970/972)

: 2982710 2 (970/972)

: 1800300300

: diwan@pcbs.gov.ps

: <http://www.pcbs.gov.ps>



.

2010

(PNA)

2011 (CFG)

.(SDC)

.

(CFG)

•

•

•

•

•

•

2010

(J1)
16 2003 22

.2010-2004

2008

2009 2008 2010

.2008

6

17	:
17	1.1
17	2.1
18	3.1
20	4.1
23	5.1
27	6.1
32	7.1
32	8.1
35	:
35	1.2
35	2.2
36	3.2
36	4.2
36	5.2
39	:
43	
45	

47		:1
48	2010	:2
49	2010	:3
50		:4
	2010	
51	2010-1967	:5
52	2010-1986	:6
53	2010	:7
54		:8
	2010	
55	2010	:9
56		:10
	2010	
57	2010	:11
58		:12
	2010	
59		:13
	2010	
60		:14
	2010	
61	2010	:15
62		:16
	2010	
63	2010	:17
64		:18
	2010	
65		:19
	2010 ()	

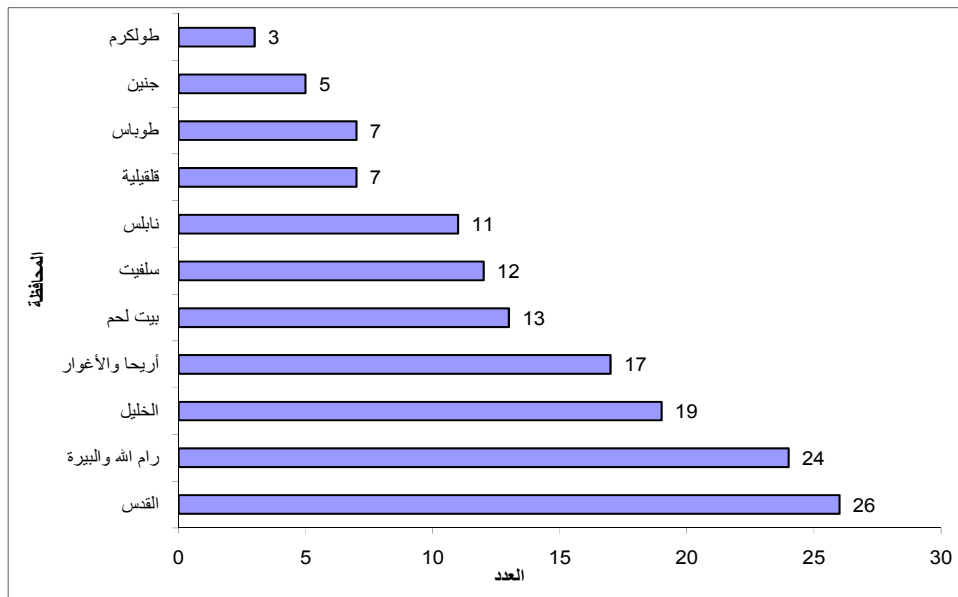
66		:20
	2010 ()	
67	2010	:21
68		:22
	2010	
69	2010	:23
70		:24
	2010	

المقدمة

1.1

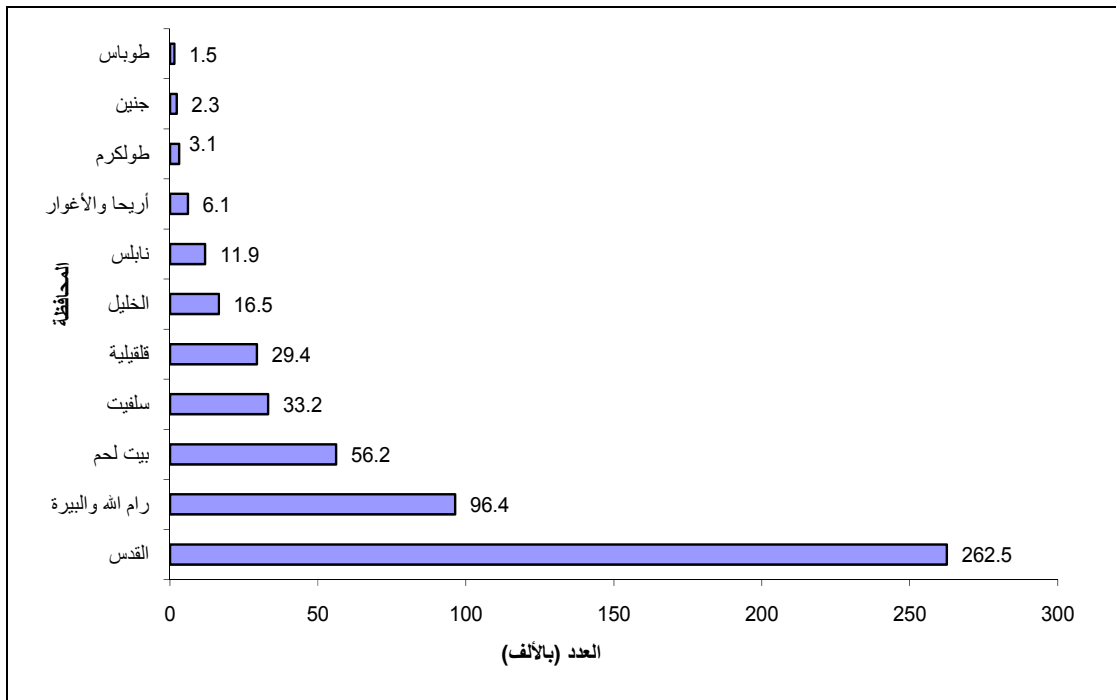
26 2010 144
J2 10 16
24

2010



2.1

518,974
196,178 262,493 2010
56,202 96,364 (J1)
33,159
1,452

2010**3.1**

:

:1976-1967

•

:1984-1977

•

:

/

)

:

-

(

50

120,000

:

-

:

-

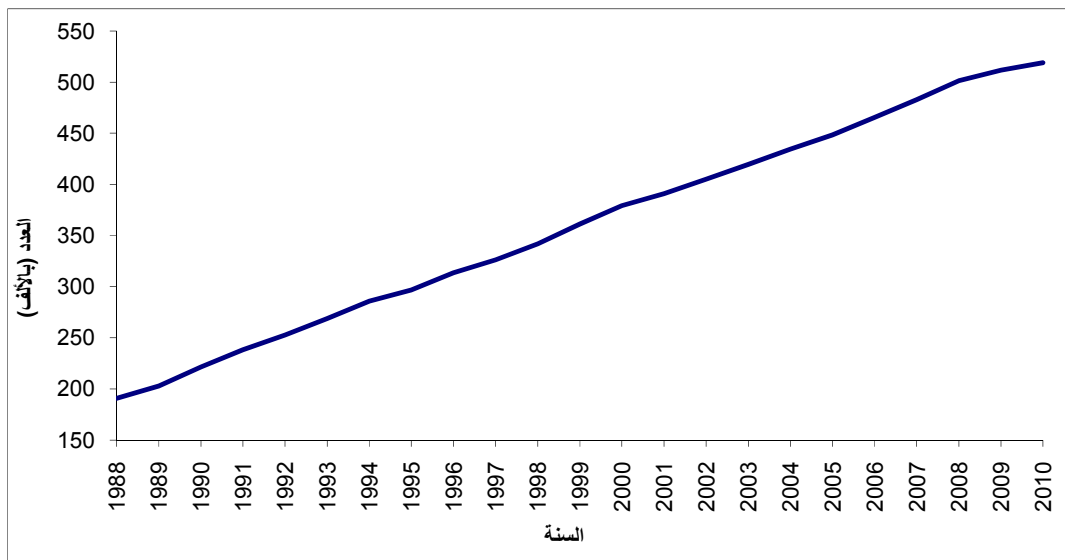
:

-

-



2010-1988



4.1

49

%88.5

%98.7)

%90.3) (

%72.7) (

%94.0) (

%86.5) (

22

2010

95

3,936

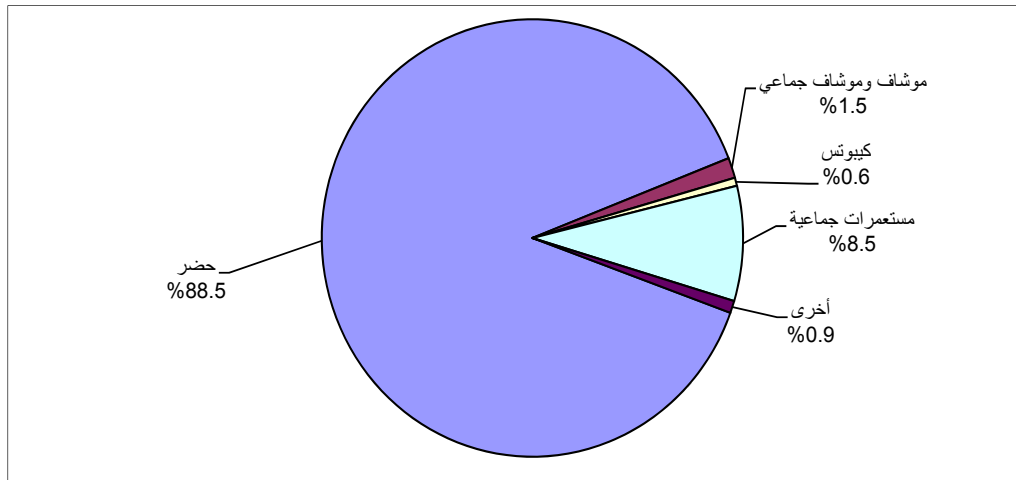
17

44,243

51

2010

2010



200

45

499-200

22

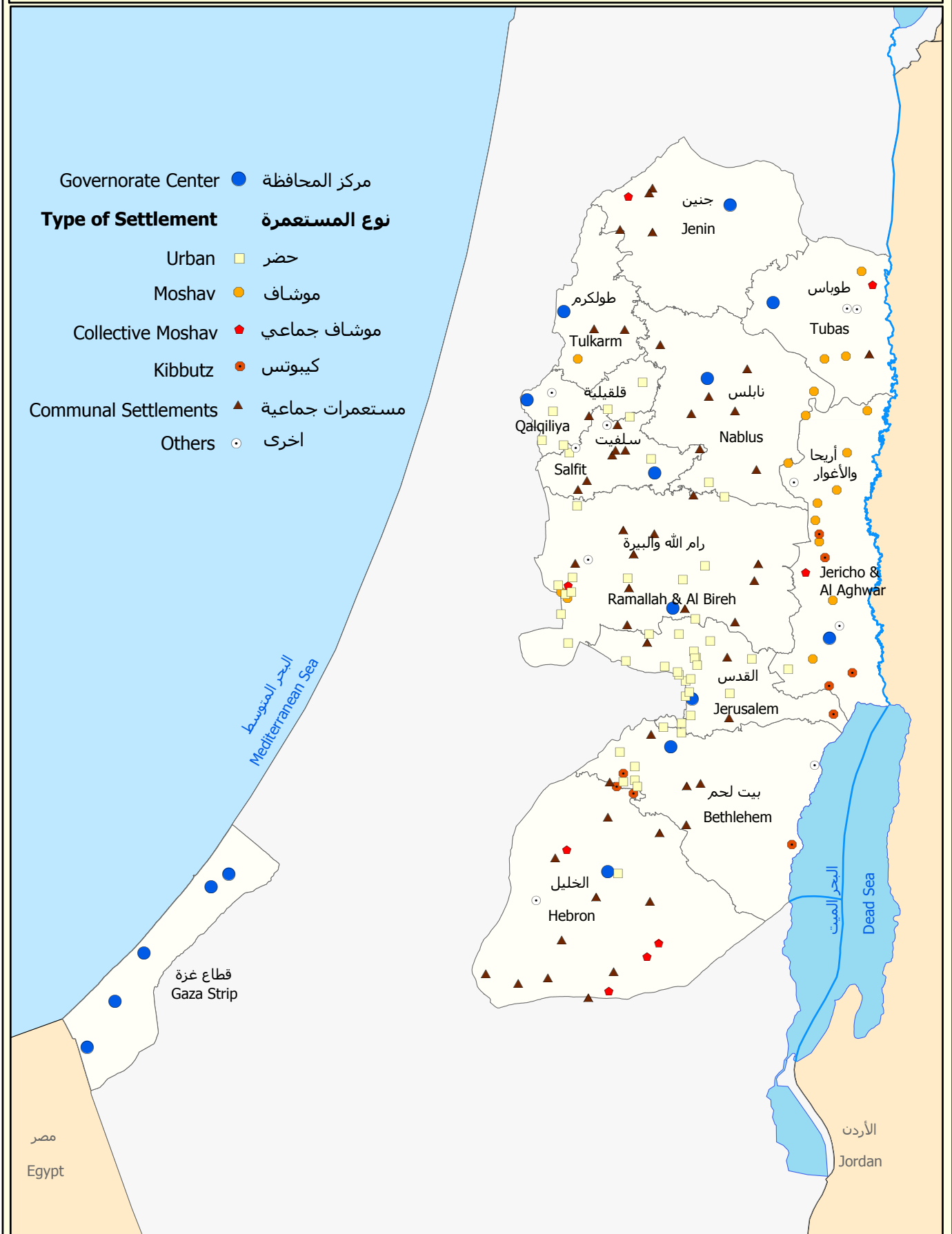
2010

28

1999-500

500

المستعمرات في الضفة الغربية حسب نوع المستعمرة، 2010
The Settlements in the West Bank by Type of Settlement, 2010



Kilometers
0 5 10 20 30

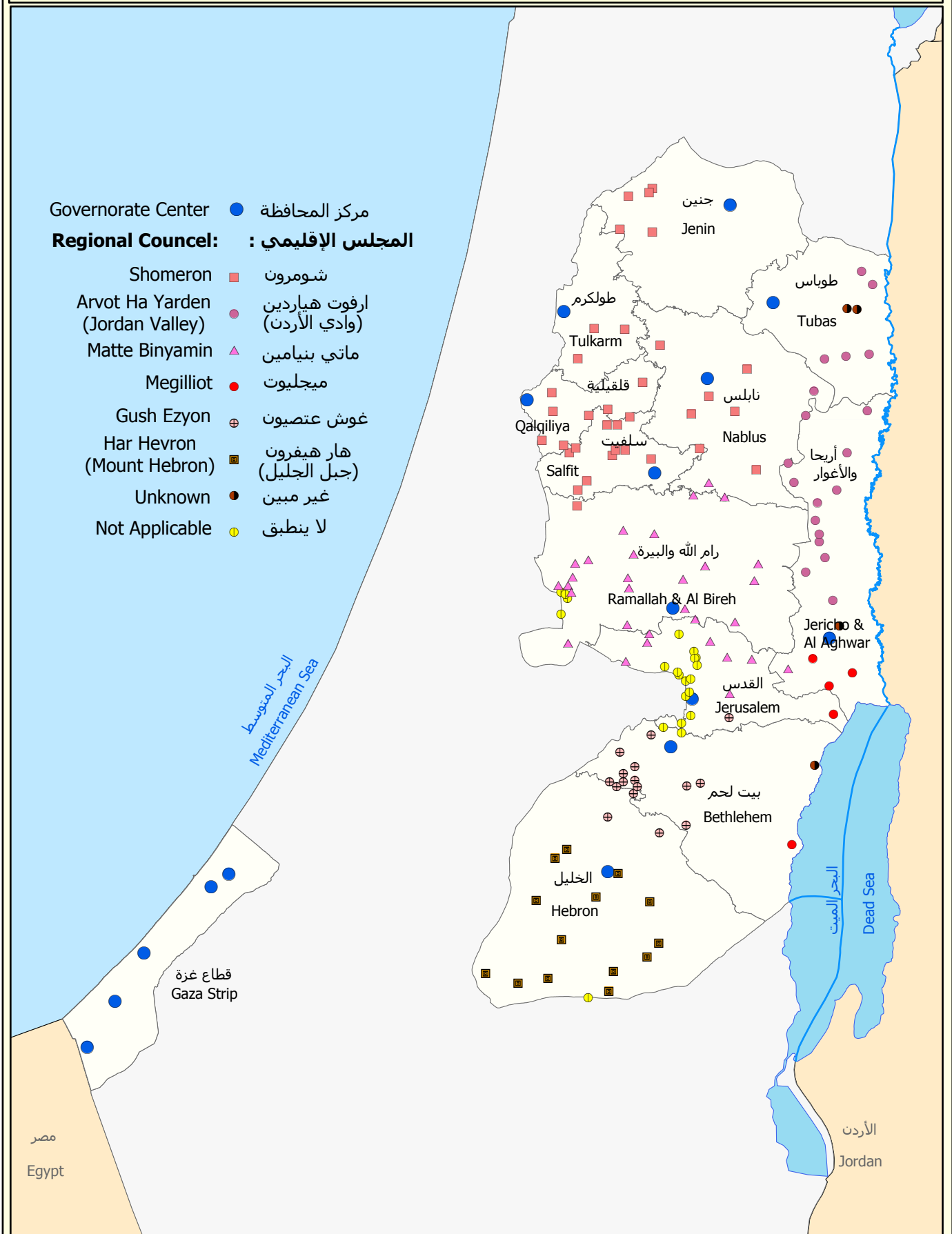
المصدر: الجهاز المركزي للإحصاء الفلسطيني، 2011
Source: Palestinian Central Bureau of Statistics, 2011



5.1

" "			
(J1)			.
			.
		:	6
77,716	34	:	•
			.2010
5,160	19	:()	•
			.2010
151,662	31	:	•
			.2010
1,101	5	:	•
			.2010
59,760	16	:	•
			.2010
13,459	14	:()	•
			.2010

المستعمرات في الضفة الغربية حسب المجلس الإقليمي، 2010
The Settlements in the West Bank by Regional Council, 2010



Kilometers
0 5 10 20 30

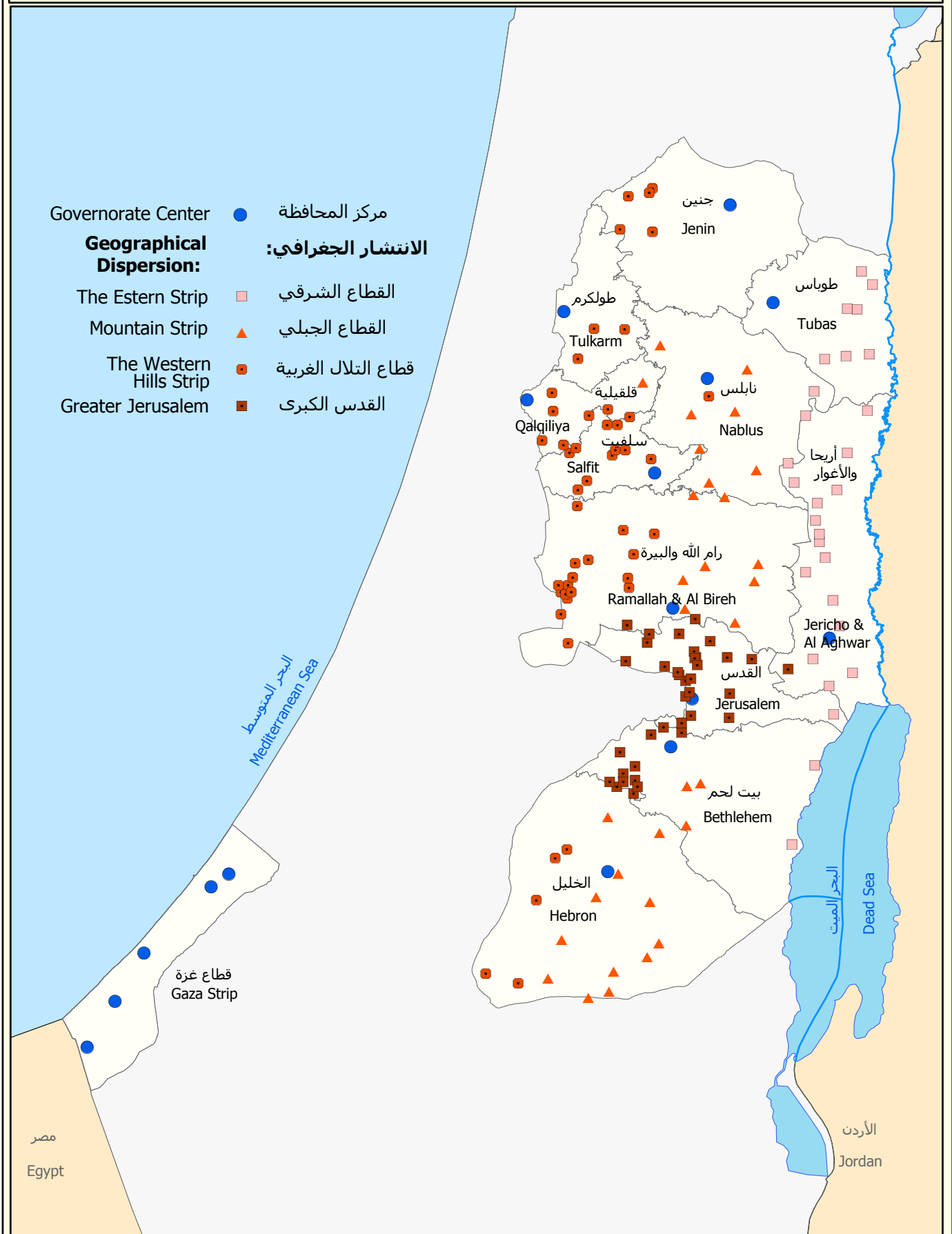
المصدر: الجهاز المركزي للإحصاء الفلسطيني، 2011
Source: Palestinian Central Bureau of Statistics, 2011



6.1

	:		
	.()	.
	:	"	"
()			.
	:		
.2010	28	()	.
	%1.2	6,261	
	:		
	(60)		.
45,265	.2010	31	
	.	%8.7	
	:		
)	(3	
.2010	48		
	%28.6	148,128	

المستعمرات في الضفة الغربية حسب الانتشار الجغرافي، 2010
The Settlements in the West Bank by Geographical Dispersion, 2010



Kilometers
0 5 10 20 30

المصدر: الجهاز المركزي للإحصاء الفلسطيني، 2011
Source: Palestinian Central Bureau of Statistics, 2011



:

J1

$$\vdots$$

1967

-
-
-
-
-
-
-

●

●

●

●

●

●

•

•

●

●

●

●

●

●

.()

•

●

%8

J1

●

●

●

J1

25 :

2010

37

(J1)

()

16

8

%61.5

319,320

(J1)

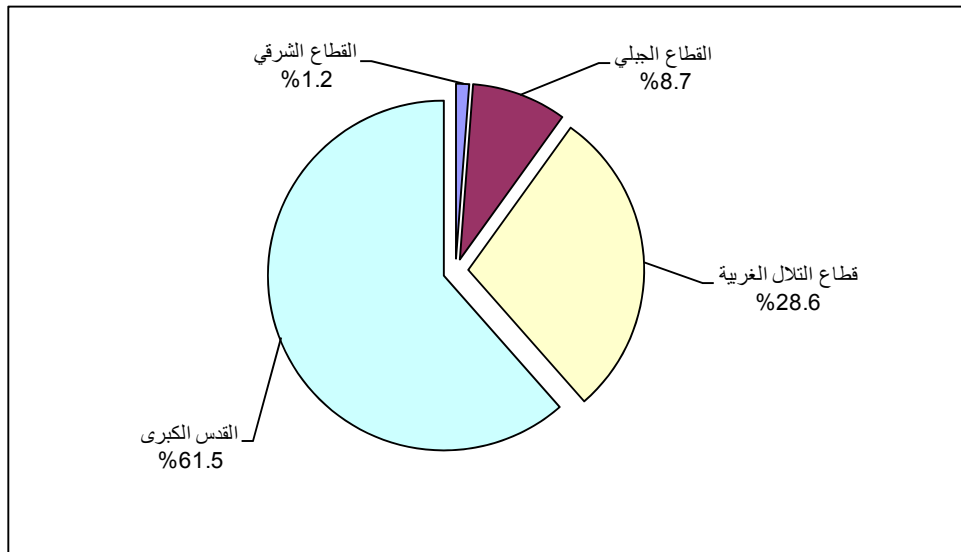
196,178

%82.1

262,193

% 61.4

2010



7.1

:

2010

36

32,335

8,571

34

95

8

11,774

8.1

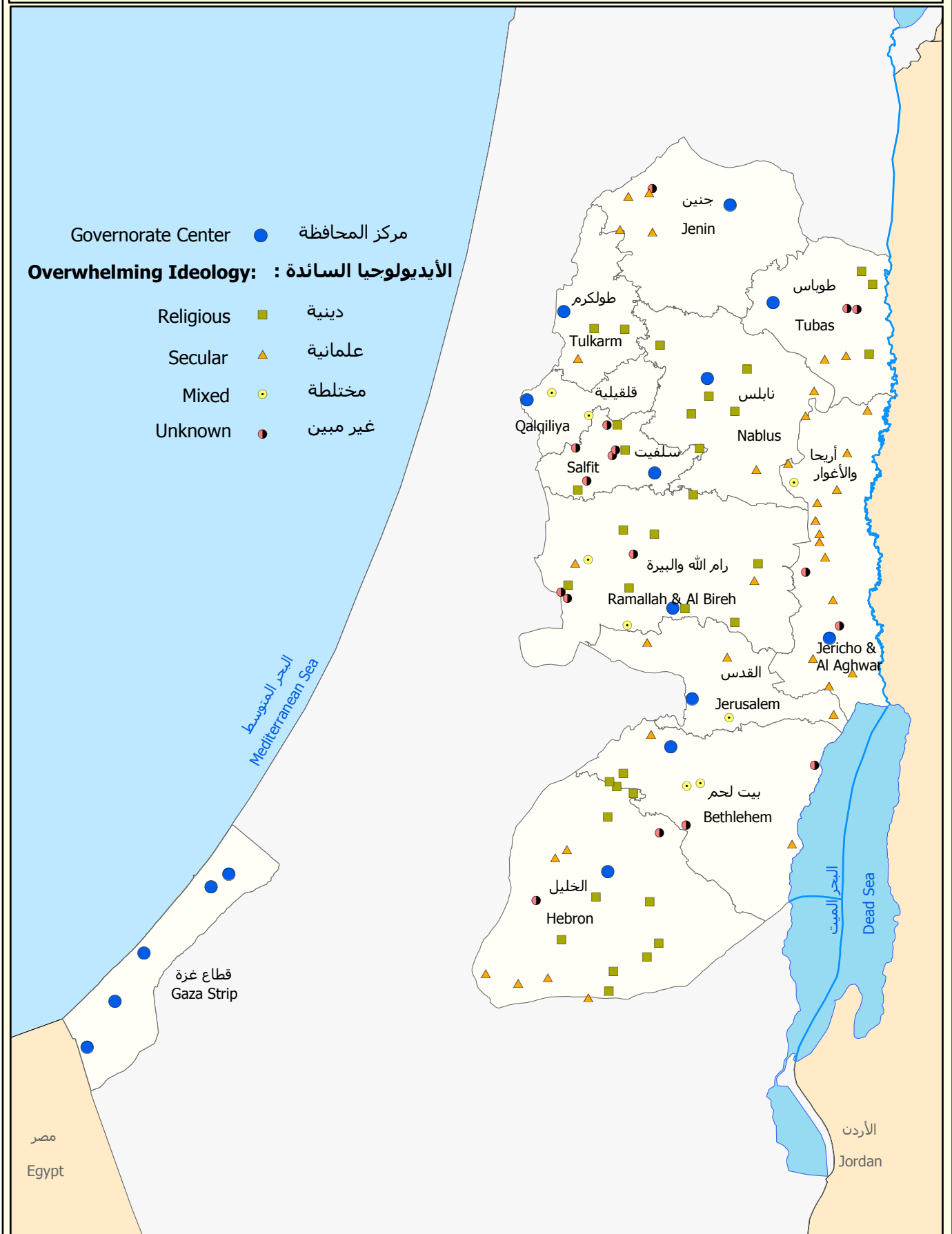
" "

%53.2

31,838

35 :

المستعمرات في الضفة الغربية حسب الأيديولوجيا السائدة، 2010
The Settlements in the West Bank by Overwhelming Ideology, 2010



Kilometers
0 5 10 20 30

المصدر: الجهاز المركزي للإحصاء الفلسطيني، 2011
Source: Palestinian Central Bureau of Statistics, 2011



" "

1.2

J1

2.2

2002

:

.J1

:

.J1

3.2

:
" "

.1
.Revised
.2
.3
(1000
.4
2000
.5
.6
.7

4.2

:
(2011)

.%6 ±

5.2

:
(J1)
2003 22
2010 - 2004 16
■

1967

1,000

2007 J1

.

.

:

" "

:

:

20 .1

.2

.3

.4

(J1) .

:

:

:

.1967

:

:

(J1)

2000

2000

(J1)

2000

()

.()

()

2000

:
 :
 .
 .
 () :
 .
 :
 .
 :
 :
 - -
 ()
 .
 : (J1)
 .1967
)
 " "
 .(
 : (J2)
)
 .(
 (-)
 (..)
 (R)

1. 2011)
2. 2008 2007 .(- .
3. 2010 () : . - .(
4. 2007 - 17 3 .
5. 2007
6. 2010 2000 .() 2010/09/30 .
7. (2011-2005)
8. (2011-2005) .
9. 2002 () :

Tables

:1

Table 1: Selected Indicators about Occupation Sites in the West Bank

Indicator	Value	
Number of Occupation Sites, 2010 *		* 2010
Settlements	144	
Outposts	221	
Others	85	
Total	450	
Percentage Area Beyond the Reach of Palestinians (% Of the West Bank Total Area), 2007	38.3	2007 (%)
Area of Built-Up Land (1000 m²), 2010:		:2010 (1000)
Civil or Semi Military Occupation Sites	188,068	
Military Bases	47,141	
Total	235,209	
Annexation and Expansion Wall, 2010:		:2010
Length of Completed Part (km)	425	()
Total Length (km)	770	()
Percentage of Settlers Inside the Wall (% of the Total Settlers Population)	88	%) (
Number of Settlers Compared with Total Jewish Population 1972, 2010:		:2010 1972
Number of Settlers in the West Bank, 1972	12,403	1972
Number of Settlers in the West Bank, 2010	518,974	2010
Number of Jewish in Historical Palestine and other Arab Occupied Land, 1972	2,752,700	1972
Number of Jewish in Historical Palestine and other Arab Occupied Land, 2010	5,723,200	2010

* Data presented in this table on the number of settlements, occupation sites are not consistent with what is reported from other sources due to the different definitions and classifications.

Sources: Ministry of State, Information Center

Concerning, 2011. Settlements Database,

United Nations Office for the Coordination of

Humanitarian Affairs (OCHA). July 2007. The

Humanitarian Impact on Palestinians of Israeli

Settlements and Infrastructure in the West Bank,

PLO Negotiations Affairs Department, July 2008. Barrier

to Peace: Assessment of Israel's Barrier Route.

Ramallah-Palestine,

Foundation for Middle East Peace, May-June 2007.

Report on Israeli Settlement in the Occupied Territories,

Vol. 17, No. 3, Washington D.C,

Israel Central Bureau of Statistics, 2008. Statistical

2010

:2

Table 2: Number of Settlements in the West Bank, by Governorate and Classification, 2010

Governorate	Total	Classification		
		Formal Settlements Annexed to Israel	Formal Settlements Affiliated the Yesha Council	
West Bank	144	21	123	
Jenin	5	-	5	
Tubas	7	-	7	
Tulkarm	3	-	3	
Nablus	11	-	11	
Qalqiliya	7	-	7	
Salfit	12	-	12	
Ramallah & Al-Bireh	24	4	20	
Jericho & Al-Aghwar	17	-	17	
Jerusalem	26	16	10	
Area J1	16	16	-	J1
Area J2	10	-	10	J2
Bethlehem	13	-	13	
Hebron	19	1	18	

Source: Palestinian Central Bureau of
Statistics, Israeli Settlements and Land Grab
Database 2011 (Unpublished Data).
Ramallah- Palestine.

:
() 2011

2010

:3

Table 3: Number of Settlers in the Settlements in the West Bank, by Governorate and Classification, 2010

Governorate	Total	Classification		
		Formal Settlements Annexed to Israel	Formal Settlements Affiliated the Yesha Council	
West Bank	518,974	210,116	308,858	
Jenin	2,274	-	2,274	
Tubas	1,452	-	1,452	
Tulkarm	3,142	-	3,142	
Nablus	11,933	-	11,933	
Qalqiliya	29,357	-	29,357	
Salfit	33,159	-	33,159	
Ramallah & Al-Bireh	96,364	13,532	82,832	
Jericho & Al-Aghwar	6,108	-	6,108	
Jerusalem	262,493	196,178	66,315	
Area J1	196,178	196,178	-	J1
Area J2	66,315	-	66,315	J2
Bethlehem	56,202	-	56,202	
Hebron	16,490	406	16,084	

Sources: Palestinian Central Bureau of Statistics,
 Israeli Settlements and Land Grab Database 2011
 (Unpublished Data). Ramallah- Palestine,
 Israel Central Bureau of Statistics, 2011. Population
 of Localities with over 2000 Residents, as
 30/06/2010 (Provisional Data). Jerusalem,
 The Jerusalem Institute for Israeli Studies, 2011.
 Statistical Yearbook of Jerusalem 2011 (No. 25).
 Jerusalem.

2010

:4

Table 4: Number of Settlers in the Settlements and Palestinian Population in the West Bank, by Governorate, 2010

Governorate	Percentage of Settlers of Palestinian Population	Palestinian Population	Number of Settlers	
West Bank	20.4	2,546,725	518,974	
Jenin	0.8	277,578	2,274	
Tubas	2.6	55,703	1,452	
Tulkarm	1.9	167,382	3,142	
Nablus	3.5	344,070	11,933	
Qalqiliya	29.7	98,730	29,357	
Salfit	51.9	63,882	33,159	
Ramallah & Al-Bireh	31.5	305,757	96,364	
Jericho & Al-Aghwar	13.3	46,076	6,108	
Jerusalem	68.1	385,669	262,493	
Area J1	81.9	239,555	196,178	J1
Area J2	45.4	146,114	66,315	J2
Bethlehem	29.4	191,487	56,202	
Hebron	2.7	610,391	16,490	

Sources: Palestinian Central Bureau of Statistics, Israeli Settlements and Land Grab Database 2011 (Unpublished Data). Ramallah- Palestine, Palestinian Central Bureau of Statistics, 2011. Revised estimated population based on the final result of Population, Housing, and Establishment Census-2007. Ramallah- Palestine, Israel Central Bureau of Statistics, 2011. Population of Localities with over 2000 Residents, as 30/06/2010 (Provisional Data). Jerusalem, The Jerusalem Institute for Israeli Studies, 2011. Statistical Yearbook of Jerusalem 2011 (No. 25). Jerusalem.

:
() 2011
- .() 2011
- .2007
- .2011
() 30/06/2010 2000
) 2011 .2011
(25)

2010-1967

:5

Table 5: Number of Settlements in the West Bank, by Year of Establishment, 1967-2010

Year of Establishment	Number of Settlements	
Total	144	
1967	1	1967
1968	5	1968
1969	5	1969
1970	4	1970
1971	4	1971
1972	4	1972
1973	3	1973
1974	1	1974
1975	6	1975
1976	1	1976
1977	16	1977
1978	9	1978
1979	5	1979
1980	10	1980
1981	13	1981
1982	11	1982
1983	13	1983
1984	12	1984
1985	3	1985
1986	3	1986
1987	1	1987
1989	4	1989
1990	4	1990
1991	1	1991
1996	2	1996
1997	1	1997
1998	1	1998
1999-2005	-	2005-1999
Unknown	1	غير مبين

Source: Palestinian Central Bureau of Statistics, 2011
 Israeli Settlements and Land Grab Database 2011
 (Unpublished Data). Ramallah- Palestine.

:

. - .()

2010-1986

:6

Table 6: Number of Settlers in the Settlements in the West Bank, by Year and Region, 1986-2010

Year	الضفة الغربية West Bank	المنطقة Region		السنة
		القدس (منطقة J1) Jerusalem (Area J1)	الضفة الغربية * West Bank *	
1986	60,766	1986
1987	67,483	1987
1988	190,953	117,550	73,403	1988
1989	202,885	123,061	79,824	1989
1990	221,348	132,460	88,888	1990
1991	238,060	137,331	100,729	1991
1992	252,545	140,872	111,673	1992
1993	268,756	146,436	122,320	1993
1994	285,791	152,219	133,572	1994
1995	296,959	156,724	140,235	1995
1996	313,658	159,684	153,974	1996
1997	326,053	158,929	167,124	1997
1998	341,929	162,842	179,087	1998
1999	361,150	170,400	190,750	1999
2000	379,099	173,986	205,113	2000
2001	391,049	175,987	215,062	2001
2002	405,149	178,437	226,712	2002
2003	419,402	181,425	237,977	2003
2004	434,368	184,944	249,424	2004
2005	448,489	187,573	260,916	2005
2006	465,419	190,534	274,885	2006
2007	482,211	193,485	288,726	2007
2008(R)	(R)501,354	(R)197,071	(R)304,283	(R)2008
2009(R)	(R)511,739	(R)192,768	(R)318,971	(R)2009
2010	518,974	196,178	322,796	2010

Sources: Israel Central Bureau of Statistics, Statistical Abstract of Israel. Jerusalem, Various Years,

The Jerusalem Institute for Israeli Studies, Statistical Yearbook of Jerusalem. Jerusalem, Various Years.

* Data doesn't include those parts of Jerusalem which were Annexed by Israel in 1967.

.1967

The number of settlers in 2010 based on the Israeli census data which was implemented in year 2008, while the data on the number of settlers differ for the years 2008, 2009 from the previous reports that were revised according to the Israeli census data of 2008.

عدد المستعمرين للعام 2010 يستند إلى بيانات تعداد السكان الاسرائيلي الذي تم تنفيذه عام 2008، في حين تختلف بيانات أعداد المستعمرين للعامين 2008، 2009 عن التقارير السابقة لتتقيحها بناء على بيانات التعداد الاسرائيلي 2008.

2010

:7

Table 7: Number of Settlements in the West Bank, by Governorate and Period of Establishment, 2010

Governorate	Total	Period of Establishment									
		Unknown	1998-1995	1994-1991	1990-1987	1986-1983	1982-1979	1978-1975	1974-1971	1970-1967	
West Bank	144	1	4	1	9	31	39	32	12	15	
Jenin	5	-	-	-	-	1	3	1	-	-	
Tubas	7	-	-	-	-	2	1	2	1	1	
Tulkarm	3	-	-	-	1	-	2	-	-	-	
Nablus	11	-	-	-	-	6	1	2	2	-	
Qalqiliya	7	-	-	-	1	2	2	2	-	-	
Salfit	12	-	-	1	-	3	5	3	-	-	
Ramallah & Al-Bireh	24	-	3	-	1	4	8	7	-	1	
Jericho & Al-Aghwar	17	-	-	-	-	-	4	6	4	3	
Jerusalem	26	1	1	-	2	6	2	3	4	7	
Bethlehem	13	-	-	-	1	1	4	4	1	2	
Hebron	19	-	-	-	3	6	7	2	-	1	

Source: Palestinian Central Bureau of Statistics, Israeli Settlements and Land Grab Database 2011 (Unpublished Data). Ramallah- Palestine.

2010

:8

Table 8: Number of Settlers in the Settlements in the West Bank, by Governorate and Period of Establishment, 2010

Governorate	Period of Establishment										
	Total	Unknown	1998-1995	1994-1991	1990-1987	1986-1983	1982-1979	1978-1975	1974-1971	1970-1967	
West Bank	518,974	4,064	63,934	1,344	57,607	93,418	49,836	105,524	67,093	76,154	
Jenin	2,274	-	-	-	-	177	1,933	164	-	-	
Tubas	1,452	-	-	-	-	-	269	643	163	377	
Tulkarm	3,142	-	-	-	1,652	-	1,490	-	-	-	
Nablus	11,933	-	-	-	-	7,163	1,300	3,194	276	-	
Qalqiliya	29,357	-	-	-	1,100	10,600	7,557	10,100	-	-	
Salfit	33,159	-	-	1,344	-	2,466	7,221	22,128	-	-	
Ramallah & Al-Bireh	96,364	-	53,100	-	2,600	14,414	10,700	13,476	-	2,074	
Jericho & Al-Aghwar	6,108	-	-	-	-	-	619	2,758	957	1,774	
Jerusalem	262,493	4,064	10,834	-	14,497	55,317	4,400	47,586	62,697	63,098	
Bethlehem	56,202	-	-	-	36,100	-	10,755	4,616	3,000	1,731	
Hebron	16,490	-	-	-	1,658	3,281	3,592	859	-	7,100	

Sources: Palestinian Central Bureau of Statistics, Israeli Settlements and Land Grab Database 2011 (Unpublished Data). Ramallah- Palestine, Israel Central Bureau of Statistics, 2011. Population of Localities with over 2000 Residents, as 30/06/2010 (Provisional Data). Jerusalem, The Jerusalem Institute for Israeli Studies, 2011. Statistical Yearbook of Jerusalem 2011 (No. 25). Jerusalem.

.() 2011 :
 -
 2000 .2011
 .() 30/06/2010
 .(25) 2011 .2011

2010

:9

Table 9: Number of Settlements in the West Bank, by Governorate and Type of Settlement, 2010

Governorate	Total	Type						
		Rural					Urban	
		Others	Communal Settlements	Kibbutz	Collective Moshav	Moshav		
West Bank	144	10	51	9	8	17	49	
Jenin	5	-	4	-	1	-	-	
Tubas	7	2	1	-	1	3	-	
Tulkarm	3	-	2	-	-	1	-	
Nablus	11	-	7	-	-	2	2	
Qalqiliya	7	1	1	-	-	-	5	
Salfit	12	2	7	-	-	-	3	
Ramallah & Al-Bireh	24	1	10	-	1	2	10	
Jericho & Al-Aghwar	17	2	-	4	1	9	1	
Jerusalem	26	-	3	1	-	-	22	
Area J1	16	-	-	-	-	-	16	J1
Area J2	10	-	3	1	-	-	6	J2
Bethlehem	13	1	4	3	-	-	5	
Hebron	19	1	12	1	4	-	1	

Source: Palestinian Central Bureau of Statistics, Israeli Settlements and Land Grab Database 2011 (Unpublished Data). Ramallah- Palestine.

2011

:

. - .()

2010

:10

Table 10: Number of Settlers in the Settlements in the West Bank, by Governorate and Type of Settlement, 2010

Governorate	Total	Type						
		Rural					Urban	
		Others	Communal Settlements	Kibbutz	Collective Moshav	Moshav		
West Bank	518,974	4,485	44,243	3,288	3,864	3,936	459,158	
Jenin	2,274	-	2,110	-	164	-	-	
Tubas	1,452	-	269	-	493	690	-	
Tulkarm	3,142	-	2,644	-	-	498	-	
Nablus	11,933	-	6,557	-	-	276	5,100	
Qalqiliya	29,357	1,100	657	-	-	-	27,600	
Salfit	33,159	1,066	7,993	-	-	-	24,100	
Ramallah & Al-Bireh	96,364	687	10,171	-	1,400	710	83,396	
Jericho & Al-Aghwar	6,108	1,400	-	669	238	1,762	2,039	
Jerusalem	262,493	-	3,115	300	-	-	259,078	
Area J1	196,178	-	-	-	-	-	196,178	J1
Area J2	66,315	-	3,115	300	-	-	62,900	J2
Bethlehem	56,202	-	3,562	1,895	-	-	50,745	
Hebron	16,490	232	7,165	424	1,569	-	7,100	

Sources: Palestinian Central Bureau of Statistics, Israeli Settlements and Land Grab Database 2011 (Unpublished Data). Ramallah- Palestine, Israel Central Bureau of Statistics, 2011. Population of Localities with over 2000 Residents, as 30/06/2010 (Provisional Data). Jerusalem, The Jerusalem Institute for Israeli Studies, 2011. Statistical Yearbook of Jerusalem 2011 (No. 25). Jerusalem.

2011

:

- .()

2000

.2011

.() 30/06/2010

. (25) 2011

.2011

2010

:11

Table 11: Number of Urban Settlements in the West Bank, by Governorate and Population Group Size, 2010

Governorate	المجموع Total	Population Group size								
		38,000- 42,999	26,000- 29,999	18,000- 21,999	14,000- 17,999	10,000- 13,999	6,000- 9,999	2,000- 5,999	2,000 less than 2,000	
West Bank	49	5	1	1	2	4	7	25	4	
Nablus	2	-	-	-	-	-	-	2	-	
Qalqiliya	5	-	-	-	-	-	3	2	-	
Salfit	3	-	-	-	1	-	-	2	-	
Ramallah & Al-Bireh	10	1	-	-	-	1	-	8	-	
Jericho & Al-Aghwar	1	-	-	-	-	-	-	1	-	
Jerusalem	22	3	1	1	1	3	2	7	4	
Area J1	16	2	1	1	1	2	2	3	4	J1
Area J2	6	1	-	-	-	1	-	4	-	J2
Bethlehem	5	1	-	-	-	-	1	3	-	
Hebron	1	-	-	-	-	-	1	-	-	

(1) The urban settlements existence is restricted on the governorates mentioned in this table.

(1)

Sources: Palestinian Central Bureau of Statistics, Israeli Settlements and Land Grab Database 2011 (Unpublished Data). Ramallah- Palestine, Israel Central Bureau of Statistics, 2011. Population of Localities with over 2000 Residents, as 30/06/2010 (Provisional Data). Jerusalem, The Jerusalem Institute for Israeli Studies, 2011. Statistical Yearbook of Jerusalem 2011 (No. 25). Jerusalem.

) 2011

:

- .(

2000

.2011

.() 30/06/2010

. (25) 2011

.2011

2010

:12

Table 12: Number of Settlers in the Urban Settlements in the West Bank, by Governorate and Population Group Size, 2010

Governorate	Total	Population Group size								
		-38,000 42,999	-26,000 29,999	-18,000 21,999	-14,000 17,999	-10,000 13,999	-6,000 9,999	-2,000 5,999	2,000 less than 2,000	
West Bank	459,158	200,099	29,493	18,934	32,197	46,326	49,169	80,203	2,737	
Nablus	5,100	-	-	-	-	-	-	5,100	-	
Qalqiliya	27,600	-	-	-	-	-	19,200	8,400	-	
Salfit	24,100	-	-	-	17,700	-	-	6,400	-	
Ramallah & Al-Bireh	83,396	48,100	-	-	-	10,322	-	24,974	-	
Jericho & Al-Aghwar	2,039	-	-	-	-	-	-	2,039	-	
Jerusalem	259,078	115,899	29,493	18,934	14,497	36,004	15,569	25,945	2,737	
Area J1	196,178	80,899	29,493	18,934	14,497	24,804	15,569	9,245	2,737	J1
Area J2	62,900	35,000	-	-	-	11,200	-	16,700	-	J2
Bethlehem	50,745	36,100	-	-	-	-	7,300	7,345	-	
Hebron	7,100	-	-	-	-	-	7,100	-	-	

(1) The urban settlements existence is restricted on the governorates mentioned in this table.

(1)

Sources: Palestinian Central Bureau of Statistics, Israeli Settlements and Land Grab Database 2011

) 2011

(Unpublished Data). Ramallah- Palestine,

Israel Central Bureau of Statistics, 2011. Population of Localities with over 2000 Residents, as 30/06/2010

(Provisional Data). Jerusalem,

2000

.2011

The Jerusalem Institute for Israeli Studies, 2011. Statistical Yearbook of Jerusalem 2011 (No. 25).

Jerusalem.

.() 30/06/2010

.(25) 2011

.2011

2010

:13

Table 13: Number of Rural Settlements in the West Bank, by Type of Settlement and Population Group Size, 2010

Type	Population Group size								
	Total	1,999-1,700	1,699-1,400	1,399-1,100	1099-800	799-500	499-200	200 Less than 200	
Total	95	2	7	8	18	10	28	22	
Moshav	17	-	-	-	-	-	7	10	
Collective Moshav	8	-	1	-	-	1	4	2	
Kibbutz	9	-	-	-	2	-	3	4	
Communal Settlements	51	2	5	7	16	7	12	2	
Others	10	-	1	1	-	2	2	4	

Sources: Palestinian Central Bureau of Statistics, Israeli Settlements and Land Grab Database 2011 (Unpublished Data). Ramallah- Palestine,
 Israel Central Bureau of Statistics, 2011. Population of Localities with over 2000 Residents, as
 30/06/2010 (Provisional Data). Jerusalem.

.() 2011

:

2000

.2011

.() 30/06/2010

2010

:14

Table 14: Number of Settlers in the Formal Rural Settlements in the West Bank, by Type of Settlement and Population Group Size, 2010

Type	المجموع Total	Population Group size							
		1,999-1,700	1,699-1,400	1,399-1,100	1099-800	799-500	499-200	200 Less than 200	
Total	59,816	3,692	10,626	9,676	16,694	6,146	10,219	2,763	
Moshav	3,936	-	-	-	-	-	2,437	1,499	
Collective Moshav	3,864	-	1,400	-	-	580	1,521	363	
Kibbutz	3,288	-	-	-	1,731	-	981	576	
Communal Settlements	44,243	3,692	7,826	8,576	14,963	4,222	4,639	325	
Others	4,485	-	1,400	1,100	-	1,344	641	-	

Sources: Palestinian Central Bureau of Statistics, Israeli Settlements and Land Grab Database 2011 (Unpublished Data). Ramallah- Palestine,
 Israel Central Bureau of Statistics, 2011. Population of Localities with over 2000 Residents, as 30/06/2010 (Provisional Data). Jerusalem.

) 2011

:

- .(

2000

.2011

. .() 30/06/2010

2010

:15

Table 15: Number of Settlements in the West Bank, by Governorate and Regional Council, 2010

Governorate	المجموع Total	Regional Council							
		Unknown or Not Applicable	(Har Hevron (Mount Hebron)	Gush Ezyon	Megilliot	Matte Binyamin	(Arvot Ha Yarden (Jordan Valley)	Shomeron	
West Bank	144	25	14	16	5	31	19	34	
Jenin	5	-	-	-	-	-	-	5	
Tubas	7	2	-	-	-	-	5	-	
Tulkarm	3	-	-	-	-	-	-	3	
Nablus	11	-	-	-	-	3	2	6	
Qalqiliya	7	-	-	-	-	-	-	7	
Salfit	12	-	-	-	-	-	-	12	
Ramallah & Al-Bireh	24	4	-	-	-	19	-	1	
Jericho & Al-Aghwar	17	1	-	-	3	1	12	-	
Jerusalem	26	16	-	1	1	8	-	-	
Area J1	16	16	-	-	-	-	-	-	J1
Area J2	10	-	-	1	1	8	-	-	J2
Bethlehem	13	1	-	11	1	-	-	-	
Hebron	19	1	14	4	-	-	-	-	

Sources: Palestinian Central Bureau of Statistics, Israeli Settlements and Land Grab Database 2011 (Unpublished Data). Ramallah- Palestine.

2010

:16

Table 16: Number of Settlers in the Settlements in the West Bank, by Governorate and Regional Council, 2010

Governorate	Total	Regional Council							
		Unknown or Not Applicable	() Har Hevron (Mount Hebron)	Gush Ezyon	Megilliot	Matte Binyamin	() Arvot Ha Yarden (Jordan Valley)	Shomeron	
West Bank	518,974	210,116	13,459	59,760	1,101	151,662	5,160	77,716	
Jenin	2,274	-	-	-	-	-	-	2,274	
Tubas	1,452	-	-	-	-	-	1,452	-	
Tulkarm	3,142	-	-	-	-	-	-	3,142	
Nablus	11,933	-	-	-	-	5,773	276	5,884	
Qalqiliya	29,357	-	-	-	-	-	-	29,357	
Salfit	33,159	-	-	-	-	-	-	33,159	
Ramallah & Al-Bireh	96,364	13,532	-	-	-	78,932	-	3,900	
Jericho & Al-Aghwar	6,108	-	-	-	637	2,039	3,432	-	
Jerusalem	262,493	196,178	-	1,097	300	64,918	-	-	
Area J1	196,178	196,178	-	-	-	-	-	-	J1
Area J2	66,315	-	-	1,097	300	64,918	-	-	J2
Bethlehem	56,202	-	-	56,038	164	-	-	-	
Hebron	16,490	406	13,459	2,625	-	-	-	-	

Sources: Palestinian Central Bureau of Statistics, Israeli Settlements and Land Grab Database 2011 (Unpublished Data). Ramallah- Palestine.

2010

:17

Table 17: Number of Settlements in the West Bank, by Governorate and Geographical Dispersion, 2010

Governorate	المجموع Total	Geographical Dispersion				
		Greater Jerusalem	The Western Hills Strip	Mountain Strip	The Eastern Strip	
West Bank	144	37	48	31	28	
Jenin	5	-	5	-	-	
Tubas	7	-	-	-	7	
Tulkarm	3	-	3	-	-	
Nablus	11	-	1	8	2	
Qalqiliya	7	-	6	1	-	
Salfit	12	-	11	1	-	
Ramallah & Al-Bireh	24	1	17	6	-	
Jericho & Al-Aghwar	17	1	-	-	16	
Jerusalem	26	25	-	-	1	
Area J1	16	16	-	-	-	J1
Area J2	10	9	-	-	1	J2
Bethlehem	13	8	-	3	2	
Hebron	19	2	5	12	-	

Sources: The Israeli Information Center for Human Rights in the Occupied Territories (B'TSELEM), 2002. Land Grab-Israel's Settlement Policy in the West Bank. Jerusalem, Sources: Palestinian Central Bureau of Statistics, Israeli Settlements and Land Grab Database 2011 (Unpublished Data). Ramallah- Palestine.

.2002 ()

:

:

:

. () 2011

2010

:18

Table 18: Number of Settlers in the Settlements in the West Bank, by Governorate and Geographical Dispersion, 2010

Governorate	Total	Geographical Dispersion				
		Greater Jerusalem	The Western Hills Strip	Mountain Strip	The Eastern Strip	
West Bank	518,974	319,320	148,128	45,265	6,261	
Jenin	2,274	-	2,274	-	-	
Tubas	1,452	-	-	-	1,452	
Tulkarm	3,142	-	3,142	-	-	
Nablus	11,933	-	1,652	10,005	276	
Qalqiliya	29,357	-	25,557	3,800	-	
Salfit	33,159	-	32,231	928	-	
Ramallah & Al-Bireh	96,364	891	81,386	14,087	-	
Jericho & Al-Aghwar	6,108	2,039	-	-	4,069	
Jerusalem	262,493	262,193	-	-	300	
Area J1	196,178	196,178	-	-	-	J1
Area J2	66,315	66,015	-	-	300	J2
Bethlehem	56,202	52,873	-	3,165	164	
Hebron	16,490	1,324	1,886	13,280	-	

Sources: The Israeli Information Center for Human Rights in the Occupied Territories (B'TSELEM), 2002. Land Grab-Israel's Settlement Policy in the West Bank. Jerusalem,

Sources: Palestinian Central Bureau of Statistics, Israeli Settlements and Land Grab Database 2011 (Unpublished Data). Ramallah- Palestine.

2010 ()

:19

Table 19: Number of Settlements in the West Bank, by Governorate and Average Altitude (meter), 2010

Governorate	Total	Average Altitude (m) ()								
		Unknown	999 - 800	799 - 600	599 - 400	399 - 200	199-0	1- - 200-	200- Less than - 200	
West Bank	144	12	25	32	18	27	10	8	12	
Jenin	5	-	-	-	1	4	-	-	-	
Tubas	7	-	-	-	-	-	5	2	-	
Tulkarm	3	-	-	-	-	3	-	-	-	
Nablus	11	-	1	7	-	2	-	1	-	
Qalqiliya	7	-	-	-	1	3	3	-	-	
Salfit	12	-	-	1	6	5	-	-	-	
Ramallah & Al-Bireh	24	3	3	5	5	7	1	-	-	
Jericho & Al-Aghwar	17	-	-	-	-	2	1	5	9	
Jerusalem	26	8	6	7	3	1	-	-	1	
Area J1	16	8	4	4	-	-	-	-	-	J1
Area J2	10	-	2	3	3	1	-	-	1	J2
Bethlehem	13	-	8	2	1	-	-	-	2	
Hebron	19	1	7	10	1	-	-	-	-	

Sources: Palestinian Central Bureau of Statistics, Israeli Settlements and Land Grab Database
 2011 (Unpublished Data). Ramallah- Palestine.

) 2011

:

. - .(

2010 ()

:20

Table 20: Number of Settlers in the Formal Settlements in the West Bank, by Governorate and Average Altitude (meter), 2010

Governorate	Total	Average Altitude (m)								
		Unknown	999 - 800	799 - 600	599 - 400	399 - 200	199 - 0	1 - - 200-	200- Less than -200	
West Bank	518,974	106,311	152,245	114,541	73,005	52,208	16,921	1,808	1,935	
Jenin	2,274	-	-	-	575	1,699	-	-	-	
Tubas	1,452	-	-	-	-	-	582	870	-	
Tulkarm	3,142	-	-	-	-	3,142	-	-	-	
Nablus	11,933	-	1,652	9,011	-	1,116	-	154	-	
Qalqiliya	29,357	-	-	-	3,800	13,857	11,700	-	-	
Salfit	33,159	-	-	928	24,152	8,079	-	-	-	
Ramallah & Al-Bireh	96,364	53,100	10,300	5,052	6,011	19,301	2,600	-	-	
Jericho & Al-Aghwar	6,108	-	-	-	-	1,814	2,039	784	1,471	
Jerusalem	262,493	52,979	76,317	92,782	36,915	3,200	-	-	300	
Area J1	196,178	52,979	67,117	76,082	-	-	-	-	-	J1
Area J2	66,315	-	9,200	16,700	36,915	3,200	-	-	300	J2
Bethlehem	56,202	-	52,873	2,175	990	-	-	-	164	
Hebron	16,490	232	11,103	4,593	562	-	-	-	-	

Sources: Palestinian Central Bureau of Statistics, Israeli Settlements and Land Grab Database 2011

2011

(Unpublished Data). Ramallah- Palestine,

Israel Central Bureau of Statistics, 2011. Population of Localities with over 2000 Residents, as 30/06/2010

(Provisional Data). Jerusalem,

2000

.2011

The Jerusalem Institute for Israeli Studies, 2011. Statistical Yearbook of Jerusalem 2011 (No. 25).

Jerusalem.

.() 30/06/2010

.(25) 2011

.2011

2010

:21

Table 21: Number of Rural Settlements in the West Bank, by Governorate and Overwhelming Ideology, 2010

Governorate	Total	Overwhelming Ideology				
		Unknown	Mixed	Secular	Religious	
West Bank	95	17	8	36	34	
Jenin	5	1	-	4	-	
Tubas	7	2	-	2	3	
Tulkarm	3	-	-	1	2	
Nablus	9	-	-	3	6	
Qalqiliya	2	-	2	-	-	
Salfit	9	5	-	-	4	
Ramallah & Al-Bireh	14	3	2	2	7	
Jericho & Al-Aghwar	16	2	1	13	-	
Jerusalem	4	-	1	3	-	
Bethlehem	8	2	2	2	2	
Hebron	18	2	-	6	10	

Sources: Palestinian Central Bureau of Statistics, Israeli Settlements and Land Grab Database 2011
(Unpublished Data). Ramallah- Palestine.

) 2011

:

.(

2010

:22

Table 22: Number of Settlers in the Rural Settlements in the West Bank, by Governorate and Overwhelming Ideology, 2010

Governorate	Total	Overwhelming Ideology				
		Unknown	Mixed	Secular	Religious	
West Bank	59,816	7,136	8,571	11,774	32,335	
Jenin	2,274	996	-	1,278	-	
Tubas	1,452	-	-	313	1,139	
Tulkarm	3,142	-	-	498	2,644	
Nablus	6,833	-	-	424	6,409	
Qalqiliya	1,757	-	1,757	-	-	
Salfit	9,059	3,765	-	-	5,294	
Ramallah & Al-Bireh	12,968	1,102	1,578	1,539	8,749	
Jericho & Al-Aghwar	4,069	238	1,400	2,431	-	
Jerusalem	3,415	-	1,097	2,318	-	
Bethlehem	5,457	426	2,739	561	1,731	
Hebron	9,390	609	-	2,412	6,369	

Sources: Palestinian Central Bureau of Statistics, Israeli Settlements and Land Grab Database 2011 (Unpublished Data). Ramallah- Palestine, Israel Central Bureau of Statistics, 2011. Population of Localities with over 2000 Residents, as 30/06/2010 (Provisional Data). Jerusalem.

) 2011

:

- .(

2000

.2011

. .() 30/06/2010

جدول 23: عدد المستعمرات الريفية في الضفة الغربية حسب المحافظة والتبعية المؤسسية، 2010

Table 23: Number of Rural Settlements in the West Bank, by Governorate and Organizational Affiliation, 2010

Governorate	المجموع Total	التبعية المؤسسية Organizational Affiliation											المحافظة	
		لا ينطبق	غيرمبين	هامركاز هاخكالي	أماناه	هايهود هاكلاي	حبروت	بوعيل اغودات إسرائيل	هاوفيد هازيوني	حركة الكيبوتس الموحد	هاكيبوتس هاداتي	هبوعيل همزراحي		حركة الموشافات
		Not Appli- cable	Un known	HaMerkas Hakhaqlai	Amana	Haihud HaHaqla'i	Herut	Po'ale Agudat Yisrael	HaOved HaZiy-yoni	The United Kibbutz Move-ment	HaKib-butz HaDati	HaP'oeel HaMiz-rahi		Moshavim Movement
West Bank	95	10	3	1	35	6	12	3	3	7	3	6	6	الضفة الغربية
Jenin	5	-	-	1	1	-	2	-	1	-	-	-	-	جنين
Tubas	7	2	1	-	-	2	-	-	-	-	-	2	-	طوباس
Tulkarm	3	-	-	-	2	-	1	-	-	-	-	-	-	طولكرم
Nablus	9	-	-	-	7	2	-	-	-	-	-	-	-	نابلس
Qalqiliya	2	1	-	-	-	-	1	-	-	-	-	-	-	قلقيلية
Salfit	9	2	1	-	1	-	2	-	-	-	-	3	-	سلفيت
Ramallah & Al-Bireh	14	1	-	-	8	1	-	2	1	-	-	-	1	رام الله والبيرة
Jericho & Al-Aghwar	16	2	-	-	-	1	2	-	1	5	-	-	5	أريحا والاغوار
Jerusalem	4	-	-	-	2	-	1	-	-	1	-	-	-	القدس
Bethlehem	8	1	1	-	2	-	1	-	-	1	2	-	-	بيت لحم
Hebron	18	1	-	-	12	-	2	1	-	-	1	1	-	الخليل

Source: Palestinian Central Bureau of Statistics, Israeli Settlements and Land Grab Database 2011
(Unpublished Data). Ramallah- Palestine.

المصدر: الجهاز المركزي للإحصاء الفلسطيني، قاعدة بيانات الاستعمار ومصادرة الأراضي 2011 (بيانات

غير منشورة). رام الله- فلسطين.

جدول 24: عدد المستعمرين في المستعمرات الريفية في الضفة الغربية حسب المحافظة والتبعية المؤسسية، 2010

Table 24: Number of Settlers in the Rural Settlements in the West Bank, by Governorate and Organizational Affiliation, 2010

Governorate	المجموع	التبعية المؤسسية												المحافظة
		Organizational Affiliation												
		لا ينطبق	غير مبين	هامركاز هاخكالي	أمانه	هايهود هاهكلاي	حبروت	بوعيل اغودات إسرائيل	هاوفيد هازيني	حركة الكيبوتس الموحد	هاكيبوتس هاداتي	هبوعيل همزراحي	حركة الموشافات	
Total	Not Appli- cable	Un known	HaMerkas Hakhaqlai	Amana	Haihud HaHaqla'i	Herut	Po'ale Agudat Yisrael	HaOved HaZiy-yoni	The United Kibbutz Move-ment	HaKib- butz HaDati	HaP'oel HaMiz-rahi	Moshavim Movement		
West Bank	59,816	4,485	2,010	996	31,838	1,427	6,724	2,169	771	1,371	2,155	4,779	1,091	الضفة الغربية
Jenin	2,274	-	-	996	362	-	752	-	164	-	-	-	-	جنين
Tubas	1,452	-	269	-	-	313	-	-	-	-	-	870	-	طوباس
Tulkarm	3,142	-	-	-	2,644	-	498	-	-	-	-	-	-	طولكرم
Nablus	6,833	-	-	-	6,557	276	-	-	-	-	-	-	-	نابلس
Qalqiliya	1,757	1,100	-	-	-	-	657	-	-	-	-	-	-	قلقيلية
Salfit	9,059	1,066	1,344	-	1,464	-	2,200	-	-	-	-	2,985	-	سلفيت
Ramallah & Al-Bireh	12,968	687	-	-	9,135	644	-	1,792	471	-	-	-	239	رام الله والبيرة
Jericho & Al-Aghwar	4,069	1,400	-	-	-	194	580	-	136	907	-	-	852	أريحا والاغوار
Jerusalem	3,415	-	-	-	2,018	-	1,097	-	-	300	-	-	-	القدس
Bethlehem	5,457	-	397	-	2,739	-	426	-	-	164	1,731	-	-	بيت لحم
Hebron	9,390	232	-	-	6,919	-	514	377	-	-	424	924	-	الخليل

Sources: Palestinian Central Bureau of Statistics, Israeli Settlements and Land Grab Database 2011

(Unpublished Data). Ramallah- Palestine,

Israel Central Bureau of Statistics, 2011. Population of Localities with over 2000 Residents, as

30/06/2010 (Provisional Data). Jerusalem.

المصادر: الجهاز المركزي للإحصاء الفلسطيني، قاعدة بيانات الاستعمار ومصادرة الأراضي 2011

(بيانات غير منشورة). رام الله- فلسطين،

مكتب الإحصاء المركزي الإسرائيلي، 2011. سكان التجمعات التي يزيد عدد سكانها عن 2000، كما

هو في 30/06/2010 (بيانات مؤقتة). القدس.



**Palestinian National Authority
Palestinian Central Bureau of Statistics**

**Israeli Settlements in the Palestinian Territory
Annual Statistical Report 2010**

August, 2011

PAGE NUMBERS OF ENGLISH TEXT ARE PRINTED IN SQUARE BRACKETS.
TABLES ARE PRINTED IN THE ARABIC ORDER (FROM RIGHT TO LEFT)

**This document is prepared in accordance with the standard
procedures stated in the Code of Practice for Palestine Official
Statistics 2006**

© August , 2011
All rights reserved.

Suggested Citation:

Palestinian Central Bureau of Statistics, 2011. *Israeli Settlements in the Palestinian Territory, Annual Statistical Report 2010. Ramallah- Palestine*

All correspondences should be directed to:
Palestinian Central Bureau of Statistics
P.O.Box 1647 Ramallah, Palestine.

Tel: (972/970) 2 298 2700
Fax: (972/970) 2 298 2710
Toll Free: 1800300300
E-Mail: diwan@pcbs.gov.ps
web-site: <http://www.pcbs.gov.ps>

Acknowledgments

The Palestinian Central Bureau of Statistics (PCBS) would like to thank all the Palestinian organizations that cooperated in the preparation of this report and appreciates their assistance in bring this report to publication.

The Israeli Settlements in the Palestinian Territory Report of 2010 was prepared by a technical team from PCBS with joint funding from the Palestinian National Authority (PNA) and the Core Funding Group (CFG) for 2011, represented by the Representative Office of Norway to the PNA and the Swiss Development and Cooperation Agency (SDC).

PCBS extends special thanks to the members of the Core Funding Group (CFG) for their valuable contribution in funding the project.

Project Team

- **Report Preparation**
Mohammed Al-Masri
Ayah Rabi
- **Maps Design**
Reham Dar Ali
- **Dissemination Standard**
Hanan Janajreh
- **Preliminary Review**
Mustafa Khawaja
Mahmoud Abd-Alrahman
Mahmoud AL-Qayya
- **Final Review**
Mahmoud Jaradat
- **Overall Supervision**
Ola Awad

President of PCBS

Important Remarks

Data are for the period up to the end of 2010 unless otherwise stated.

The Statistics presented in this report are derived from various sources, which are not fully consistent and this should be taken into consideration.

For the purpose of correlating area with population, a number of settlements of Jerusalem J1 were joined together in this report. As a result, the number of settlements was reduced from 22 settlements in 2003 to 16 settlements in the period 2004-2010. It should be emphasized that this decrease in number does not indicate in any way a reduction in settlement in that area.

The data presented in this report on the number of settlements, occupation sites are not consistent with what is reported from other sources due to the different definitions and classifications.

The number of settlers in 2010 based on the Israeli census data which was implemented in year 2008, while the data on the number of settlers differ for the years 2008, 2009 from the previous reports that were revised according to the Israeli census data of 2008.

There are no data available about population of Six settlements appeared in this report which are located in Jerusalem, Tubas, Bethlehem and Jericho & Al-Aghwar governorates.

Table of Contents

Subject	Page
List of Tables	
Introduction	
Chapter One: Main Findings	[15]
1.1 Settlements	[15]
1.2 The Settlers Population	[15]
1.3 Settling Stages	[16]
1.4 The Nature of Settling in the West Bank	[16]
1.5 Geographical Dispersion	[17]
Chapter Two: Methodology and Data Quality	[19]
2.1 Coverage	[19]
2.2 Data Sources	[19]
2.3 Data Processing	[19]
2.4 Accuracy of the Data	[20]
2.5 Technical Notes	[20]
Chapter Three: Concept and Definitions	[21]
References	[25]
Tables	45

List of Tables

Table	Page
Table 1: Selected Indicators about Occupation Sites in the West Bank	47
Table 2: Number of Settlements in the West Bank, by Governorate and Classification, 2010	48
Table 3: Number of Settlers in the Settlements in the West Bank, by Governorate and Classification, 2010	49
Table 4: Number of Settlers in the Settlements and Palestinian Population in the West Bank, by Governorate, 2010	50
Table 5: Number of Settlements in the West Bank, by Year of Establishment, 1967-2010	51
Table 6: Number of Settlers in the Settlements in the West Bank, by Year and Region, 1986-2010	52
Table 7: Number of Settlements in the West Bank, by Governorate and Period of Establishment, 2010	53
Table 8: Number of Settlers in the Settlements in the West Bank, by Governorate and Period of Establishment, 2010	54
Table 9: Number of Settlements in the West Bank, by Governorate and Type of Settlement, 2010	55
Table 10: Number of Settlers in the Settlements in the West Bank, by Governorate and Type of Settlement, 2010	56
Table 11: Number of Urban Settlements in the West Bank, by Governorate and Population Group Size, 2010	57
Table 12: Number of Settlers in the Urban Settlements in the West Bank, by Governorate and Population Group Size, 2010	58
Table 13: Number of Rural Settlements in the West Bank, by Type of Settlements and Population Group Size, 2010	59
Table 14: Number of Settlers in the Rural Settlements in the West Bank, by Type of Settlements and Population Group Size, 2010	60
Table 15: Number of Settlements in the West Bank, by Governorate and Regional Council, 2010	61
Table 16: Number of Settlers in the Settlements in the West Bank, by Governorate and Regional Council, 2010	62
Table 17: Number of Settlements in the West Bank, by Governorate and Geographical Dispersion, 2010	63
Table 18: Number of Settlers in the Settlements in the West Bank, by Governorate and Geographical Dispersion, 2010	64
Table 19: Number of Settlements in the West Bank, by Governorate and Average Altitude (Meter), 2010	65
Table 20: Number of Settlers in the Settlements in the West Bank, by Governorate and Average Altitude (Meter), 2010	66

Table	Page
Table 21: Number of Rural Settlements in the West Bank, by Governorate and Overwhelming Ideology, 2010	67
Table 22: Number of Settlers in the Rural Settlements in the West Bank, by Governorate and Overwhelming Ideology, 2010	68
Table 23: Number of Rural Settlements in the West Bank, by Governorate and Organizational Affiliation, 2010	69
Table 24: Number of Settlers in the Rural Settlements in the West Bank, by Governorate and Organizational Affiliation, 2010	70

Introduction

Israeli settlement activities in the Palestinian Territory constitute the most serious danger of the Israeli occupation and hampers the establishment of a viable national Palestinian state in the West Bank and the Gaza Strip. With supported from the Israeli government, many Israeli organizations and institutions are working on the implementation of an organized program that aims to expand the settlements in the Palestinian Territory. Indeed, the settlements network and the accompanying changes in demographical and topographical aspects are the main obstacle to establish a Palestinian state in the West Bank and the Gaza Strip with geographical continuity.

The Israeli settlement movement not only affects the political stability and security in the Palestinian Territory. It also destroys the social, economic, and environmental balance of Palestinian society and land by hampering the development of Palestinian society, polluting the Palestinian environment, and playing a significant role in controlling, destroying and cantonizing Palestinian communities and territory. Moreover, Israeli settlements are used as military bases to launch aggression, incursions and hostilities against the Palestinian people. The effects of building and expanding Israeli settlements on Palestinian land have been devastating to Palestinian communities and daily assaults by Israeli settlers are observed by Israeli soldiers without taking any action to halt such activities.

We continue to publish annual reports in this series to present the main developments in Israeli settlement activities in the Palestinian Territory. We have focused on presenting quantitative descriptions of a number of main indicators related to settlements and settlers.

This report contains statistical data about the population and geographical indicators of Israeli settlements in the West Bank: the number of settlers, the level and nature of settlement, the geographical spread, prevalent ideology, and other related subjects.

This report is divided into three chapters: The first chapter contains the main findings. The second chapter explains the methodology of the collection and tabulation of data, and data quality and the assessment of data sources. Finally, the third chapter presents the concepts and definitions in this report

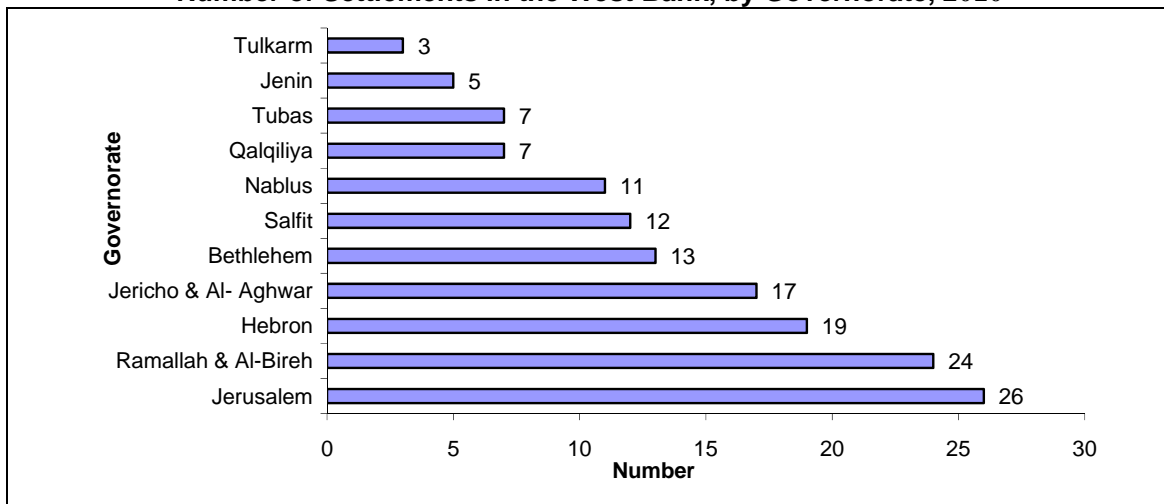
August, 2011

**Ola Awad
President of PCBS**

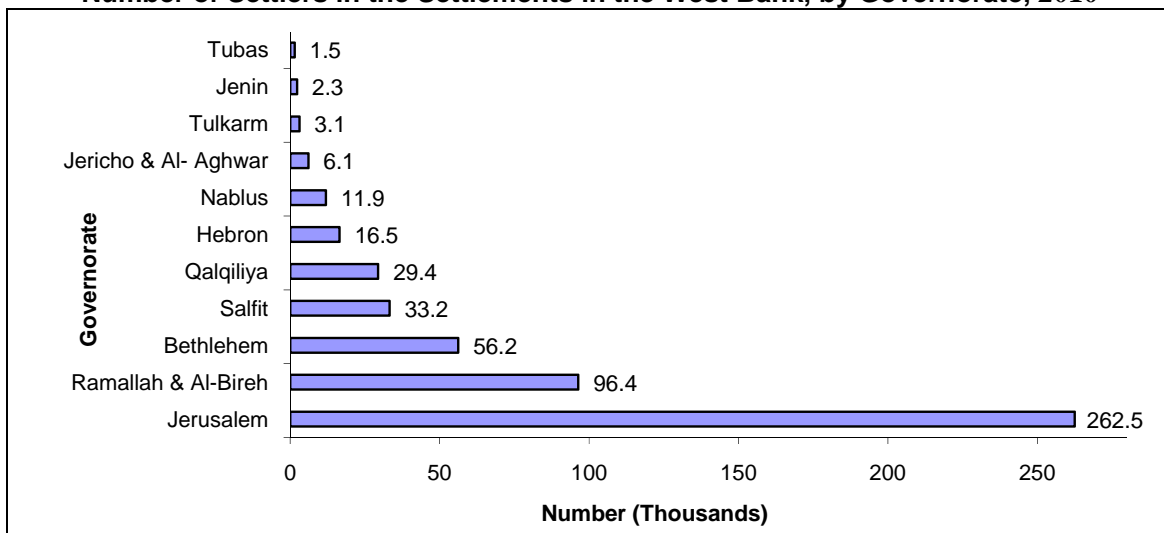
Chapter One

Main Findings**1.1 Settlements**

According to 2010 data, there were a total of 144 settlements in the West Bank, the majority of them in Jerusalem governorate: 26 settlements of which 16 have been annexed by Israel.

Number of Settlements in the West Bank, by Governorate, 2010**1.2 The Settlers Population**

Data indicate that the number of settlers in the West Bank in 2010 was 518,974, most of them living in Jerusalem governorate (262,493 settlers), including 196,178 in Jerusalem Governorate (J1).

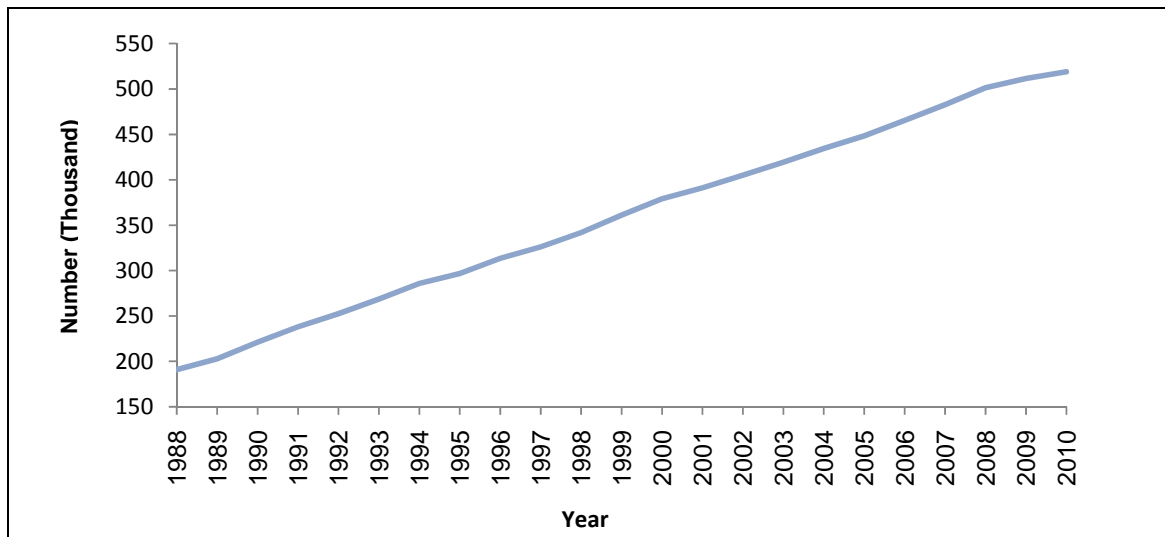
Number of Settlers in the Settlements in the West Bank, by Governorate, 2010

1.3 Settling Stages

Israel has resorted to the expansion of existing settlements during this period in order to compensate for the lack of new settlements. Expansion is achieved through growth in population and establishing new 'neighborhoods' within existing settlements. In addition, the building of the Annexation and Expansion Wall in June 2002, designed as a result of internal negotiations between the Israeli government and settler leaders, has placed 88% of settlers inside the borders of the Wall.

Overall, the number of settlements increased between 1967 and 2010 from one settlement in 1967 to 144 in 2010.

Number of Settlers in the Settlements in the West Bank by Year, 1988-2010



1.4 The Nature of Settling in the West Bank

In 2010, there were 49 urban settlements in the West Bank, with 22 of them in Jerusalem governorate. Settlers of this type of settlement represent 88.5% of the total settlers in the West Bank. These settlers are concentrated in Jerusalem governorate (98.7% of the total settlers in the governorate), followed by Qalqiliya governorate (94.0% of the total settlers in the governorate), then Bethlehem governorate (90.3% of the total settlers in the governorate), then Ramallah & Al-Bireh governorate (86.5% of the total settlers in the governorate), then Salfit governorate (72.7% of the total settlers in the governorate). There are no urban settlements in Jenin, Tubas, Tulkarm, and Jericho and Al-Aghwar governorates.

In 2010, the data showed that there were 95 rural settlements in the West Bank, with 51 of them classified as communal settlements with a population of 44,243 settlers, followed by moshav settlements (17 settlements with a population of 3,936 settlers).

1.5 Geographical Dispersion

Eastern Strip:

At the end of 2010, this area included 28 settlements with a population of 6,261 settlers representing 1.2% of all settlers in the West Bank.

Mountain Strip:

At the end of 2010, this area included 31 settlements with a population of 45,265 settlers representing 8.7% of all settlers in the West Bank.

Western Hills Strip:

At the end of 2010, this area included 48 settlements with a population of 148,128 settlers representing 28.6% of all settlers in the West Bank.

Greater Jerusalem Strip:

At the end of 2010, this area included 37 settlements with a population of 319,320 settlers representing 61.5% of all settlers in the West Bank.

Chapter Two

Methodology and Data Quality

This section presents the methodology used in data collection from different sources: Applied Research Institute-Jerusalem (ARIJ), Israeli Central Bureau of Statistics, Jerusalem Institute for Israeli Studies, and Israeli Information Center for Human Rights in the Occupied Territories - B'TSELEM.

2.1 Coverage

Data of Israeli settlements include all the areas classified by the Palestinian Official sources as West Bank, including settlements in J1, and no-man's-land in Ramallah & Al-Bireh Governorate, closed military areas along the green line in the West Bank.

Figures in the Israeli Settlements in the Palestinian Territory Report were based on the database created to supply data about Israeli settlements in the Palestinian Territory.

2.2 Data Sources

Israeli Settlements Database

Starting in 2002, PCBS has created and developed a database including all the Israeli settlements in the Palestinian Territory. The database has been continuously updated using various data sources, such as the Palestinian Ministry of Planning, and a number of Palestinian and Israeli sources, in addition to estimates based on statistical assumptions.

Israeli Central Bureau of Statistics

ICBS represents the main source of data on annual population of Israeli settlements and the establishment date of settlements, the type of settlements, regional council and institutional affiliations.

It should be noted that this data source only covers Israeli settlements located in the West Bank. There are no data on settlements in the Jerusalem area (J1).

The Jerusalem Institute for Israeli Studies

The Jerusalem Institute for Israeli Studies represents the main source of data for the settler population of the settlements located in the Jerusalem area (J1).

2.3 Data Processing

The Israeli settlements database contains many fields necessary for the preparation of tables; this database is updated annually and statistical tables were extracted based on the updated data. Updating the data relates to the population of each settlement and the classification of new fields as either updated or revised as follows:

1. Linking the population of each settlement with a population of attribution and the settlements for which data are available; data are usually updated yearly by Israeli statistics.
2. With regard to settlements whose total population was not available for the reference period (often those with less than 1000 people), a population estimate was calculated based on the latest data available, using an assumption of the constant annual growth rate for the last two years for each settlement.

3. Re-examining the population of each settlement to change the classification depending on the number of people in the reference year. For example, for settlements with a population of over 2000, the classification may be changed from rural to urban and all fields related to this classification will be changed.
4. After updating the database, comprehensive editing and comparisons were done to examine the logic and consistency of the figures compared with previous data.
5. Matching the results in the database with the results in the original sources and within the same geographic area of comparable data.

Extraction tables and verification of results

2.4 Accuracy of the Data

Number of Population:

The number of settlers for the settlements where there is lack of detailed data about the population was estimated based on the constant annual growth rate of the latest two years according to available data.

Due to the unusual dimension of population growth, the sources of this growth cannot respond to hypotheses that include demographic exceptions, particularly flow of immigration or political trends that lead to discrepancies in population levels.

However, the general estimates at the level of the West Bank are statistically accurate and reflect a margin error of $\pm 6\%$.

2.5 Technical Notes

- For the purpose of correlating area with population, a number of settlements in Jerusalem-J1 were joined together in this report. As a result, the number of settlements was reduced from 22 settlements in 2003 to 16 in the period 2004-2010. It should be emphasized that this decrease does not in any way point to an actual reduction in the number of settlements in that area.
- There is a lack of coverage of some data from all sources.
- Data derived from the publications of the Israel Central Bureau of Statistics do not include that part of Jerusalem annexed by Israel in 1967, in addition to settlements annexed by Israel from Ramallah and al-Bireh or Hebron governorates.
- The statistics presented in this report are derived from various sources which are not fully consistent and it is therefore advisable to take this into consideration when using these statistics.
- The population data of settlements with less than 1000 settlers and the population of settlements in the J1 area are not available for 2007. These data were estimated using the assumptions mentioned previously based on the rate of growth.

Chapter Three

Concepts and Definitions

A Settlement:

A settlement, which is considered by the Israeli occupation as legal settlement and meets locality conditions. The Israeli Central Bureau of Statistics defines a locality as follows:

An inhabited place according to the following criteria:

1. Mainly has 20 or more inhabitants.
2. Self-ruled.
3. Not included in the formal borders of another locality.
4. Formally recognized.

In addition to the settlements and Jewish neighborhoods; located in Jerusalem (J1).

Outpost:

Civil or semi military building, which is not recognized by Israeli authority. However, the recognition would come later at the politically correct moment. Accordingly, an outpost may become a settlement or a military base.

Occupation Site:

Includes settlements, outposts, military settlements, semi-military settlements, agricultural settlements, Israeli industrial areas and Israeli military bases.

Yesha Council:

It refers to the council that represents settlers in the West Bank except that part of Jerusalem which was forcefully Annexed by Israel following its occupation of the West Bank in 1967. Yesha is also the representing body of a number of regional councils.

Regional Council:

It's an administrative authority representing a number of settlements.

Built –Up land in the Occupation Site:

It refers to all areas of human activity within a settlement including built-up areas, service facilities, public parks, squares, and roads. It excludes any land that is planned for construction according to the structural plan of the occupation site or confiscated land to be annexed later to the occupation site.

Urban Settlement:

It's a settlement that has 2000 or more inhabitants, beside those settlements located inside Jerusalem area (J1), which are classified as urban settlements regardless of the number of population.

Rural Settlement:

It's a settlement that has less than 2,000 inhabitants, also includes agricultural localities, excluding settlements located inside Jerusalem area (J1), which are classified as urban settlements regardless of the number of population.

Moshav:

It refers to the rural settlement organized as a cooperative association, which has the right to agricultural farmland (as defined by the Israel Lands Administration). These settlements consist of family units, each of which is an independent economic entity. Part of the

production and economic administration of the moshav is handled by the cooperative association, and the residents determine the degree of cooperation.

Collective Moshav:

It refers to a collective rural settlement where production and marketing are cooperative and consumption is private.

Kibbutz:

It refers to a collective rural settlement with cooperative production, marketing, and consumption.

Institutional Settlement:

It refers to an institution, which has the characteristics of a settlement but is not within the administrative boundaries of another settlement.

Communal Settlement:

It refers to a settlement organized as a cooperative association, which has no right to farmland and its members determine the extent of its cooperative activities concerning production, consumption, municipal, and social activities.

Other Rural Settlement:

It's a settlement that has less than 2,000 inhabitants and not found in any type of the settlements above.

Geographical Dispersion:

This classification divides the West Bank into four areas (strips): the mountain strip, the western hills strip, and greater Jerusalem strip.

Each area includes settlements that share certain similarities in terms of topography, proximity to Palestinian communities and main roads, economic infrastructure, the composition of the population, distance from the Green Line, and other similarities.

The Eastern Strip: includes the Jordan Valley area and the shores of the Dead Sea (outside the Green Line), as well as the eastern slopes of the mountain range that divides the entire West Bank from north to south.

The Mountain Strip: the area on or adjacent to the peaks of the mountain range. This area is also known as the watershed line or the mountain-peak area.

The Western Hills Strip: includes the western slopes of the mountain range, and extends to the Green Line to the west.

Greater Jerusalem Strip: this area extends across a wide radius around West Jerusalem. Although in purely geographical terms this area lies mainly in the Mountain Strip, it has unique characteristics that demand separate attention.

Average altitude (Meters):

The average height of land above the level of the Sea (meter) in relation to main population center.

Jerusalem (J1):

Those parts of Jerusalem, which were annexed by Israel in 1967. These parts include the following localities: (Beit Hanina, Shu'fat Refugees Camp, Shu'fat, Al' Isawiya, Sheikh

Jarrah, Wadi Al - Joz, Bab Al-Sahira, As Suwwana, At -Tur, Jerusalem “Al - Quds”, Ash - Shayyah, Ras Al-Amud, Silwan, Ath – Thuri, Jabal Al – Mukabbir, As – Sawahira Al – Gharbiya, Beit Safafa, Sharafat, Sur Bahir, and Um Tuba, Kufr A’qab).

Jerusalem (J2):

Includes the remaining parts of Jerusalem governorate, namely: Rafat, Mikhmas, Qalandya Refugee Camp, the Bedouin Community-Jaba’, Qalandya, Beit Duqqu, Jaba’, Al-Judeira, Beit Anan, Al-Ram, Dahiat Al-Bareed, Al-Jib, Bir Nabala, Beit Ijza, Al-Qubeiba, Khirbet Um Al-Lahem, Biddu, An-Nabi Samu’eil, Hizma, Beit Hanina Al Tehta, Qatanna, Beit Surik, Beit Iksa, A’nata, The Bedouin Community – Al-Khan Al-Ahmar, Az Za’eem, Al-Sawahreh Al-Sharqiyeh, Ash-Sheikh Sa’d, The Bedouin Communities. Al-Eizariya, Abu Dis.

A set of special symbols was used in the tables of this report

- (-): Nil
- (..): Data not available
- (R): Revised Figures

References

1. Palestinian Central Bureau of Statistics, 2010. Israeli Colonizing and Land Grab Database (Unpublished Data). Ramallah- Palestine.
2. Palestinian Central Bureau of Statistics, 2009. The Population, Housing, and Establishment Census-2007, Press Conference on the Preliminary Finding , (Population, Building, Housing Units and Establishments). Ramallah- Palestine.
3. PLO Negotiations Affairs Department, July 2009.Barrier to Peace: Assessment of Israel's Barrier Route. Ramallah-Palestine.
4. Foundation for Middle East Peace, May-June 2008. Report on Israeli Settlement in the Occupied Territories, Vol. 17, No. 3, Washington D.C.
5. (OCHA). July 2007. The Humanitarian Impact on Palestinians of Israeli Settlements and Infrastructure in the West Bank;
6. Israel Central Bureau of Statistics, 2010. Population of Localities with over 2000 Residents, as 30/09/2009 (Provisional Data). Jerusalem
7. Israel Central Bureau of Statistics, Statistical Abstract of Israel. Jerusalem, Various Years.
8. The Jerusalem Institute for Israeli Studies, Statistical Yearbook of Jerusalem. Jerusalem, Various Years.
9. The Israeli Information Center for Human Rights in the Occupied Territories (B'TSELEM), 2002. Land Grab-Israel's Settlement Policy in the West Bank. Jerusalem.