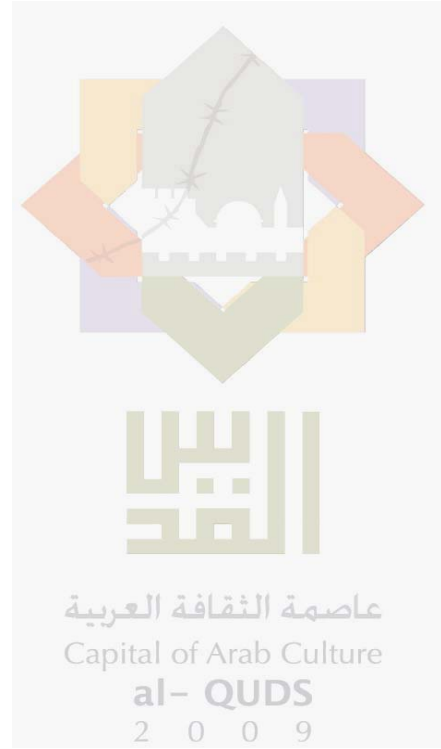



2007 -



()

2008 /



© 1429 - 2008.

:

) - - .2008

-(

:

1647 . .

(970/972) 2 242 6340 :

(970/972) 2 242 6343 :

diwan@pcbs.gov.ps :

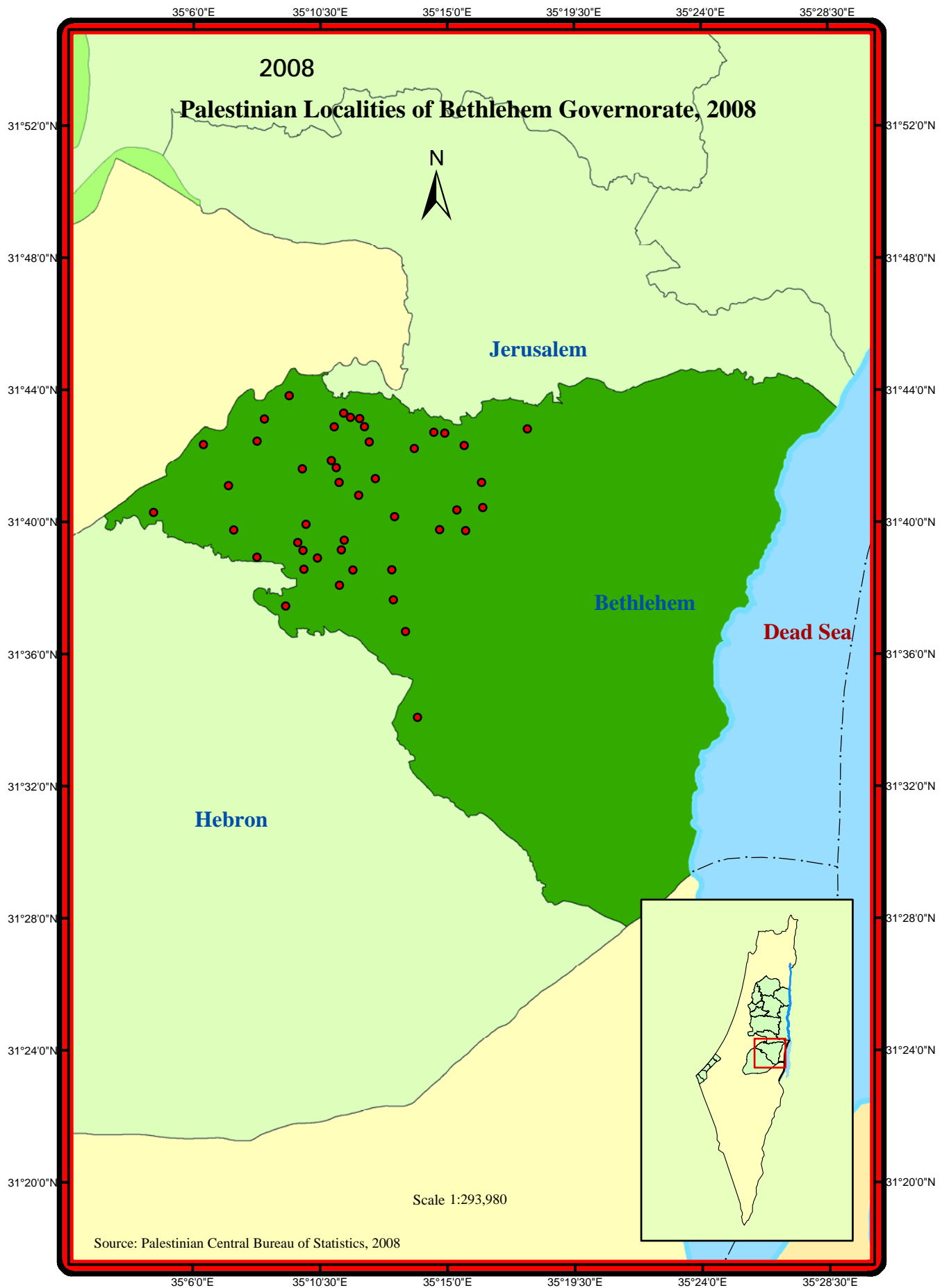
<http://www.pcbs.gov.ps> :



فخامة الرئيس محمود عباس "أبو مازن"

رئيس اللجنة التنفيذية لمنظمة التحرير الفلسطينية

رئيس السلطة الوطنية الفلسطينية



بِسْمِ اللَّهِ الرَّحْمَنِ الرَّحِيمِ

السلطة الوطنية الفلسطينية



منظمة التحرير الفلسطينية

بسم الله الرحمن الرحيم

تقديم من سيادة الرئيس محمود عباس "أبو مازن"
رئيس السلطة الوطنية الفلسطينية

يعتبر التعداد العام للسكان والمساكن والمنشآت ركناً أساسياً من أركان النظام الإحصائي الرسمي في أي دولة، حيث يأتي تنفيذه خلال عام 2007 استحقاقاً قانونياً وتنموياً ووطنياً وسيادياً، ويمثل تنفيذه لبنة أساسية في عملية بناء الدولة وإرساء أسس التخطيط السليم بمعايير علمية نظراً لما يوفره من إحصاءات دقيقة وتفصيلية لكافة نواحي الحياة، ويساهم في بناء الدولة الفلسطينية وإنجاز الاستقلال السياسي والاقتصادي والاجتماعي، وتحقيق التنمية.

لقد جاء تنفيذ هذا المشروع الوطني الكبير في ظل ظروف غاية في التعقيد على مختلف الأصعدة، مما جعل تنفيذ التعداد مهمة صعبة تعترضها الكثير من التحديات والأخطار، إلا أن عزيمة الشعب الفلسطيني وإصرار الفريق الوطني، واحتضان القيادة السياسية جعلت من التغلب على هذا التحدي أمراً ممكناً أدى إلى تنفيذ التعداد العام الثاني في الأراضي الفلسطينية بجودة عالية وفق المعايير الدولية، بأيد وبخبرات فلسطينية وقرار فلسطيني مستقل، واستجابة للحاجات الوطنية في شتى المجالات.

بِسْمِ اللَّهِ الرَّحْمَنِ الرَّحِيمِ

السلطة الوطنية الفلسطينية



منظمة التحرير الفلسطينية

لقد أسهم التعداد في إعادة الموضوع التنموي على الأجندة الوطنية والدولية في فلسطين، بعد أن تراجع دورها لصالح الأجندة الإغاثية، فالتنمية أهم الدعامات الضرورية لتأسيس مجتمع ديمقراطي، وبناء إنسان حر ملتزم بالمبادئ الوطنية والإنسانية. والإحصاءات الدقيقة والعلمية هي العمود الفقري لوضع خطط تنموية مبنية على أسس سليمة تشكل رافعة لقضايا التنمية وتحقيق الأهداف المعلنة عليها.

لقد أبدى المجتمع الدولي اهتماماً بالغاً بهذا المشروع التنموي وعبر عن اهتمامه من خلال الدعم المادي والفني الذي قدمته بعض الدول الصديقة والمنظمات الدولية. فقد كان لصندوق الأمم المتحدة للسكان مساهمة مادية وفنية جادة، وكذلك صندوق أوبك للتنمية الدولية، وحكومات النرويج وهولندا وسويسرا وأستراليا، والمملكة العربية السعودية ومنظمة الأمم المتحدة للطفولة "اليونيسيف"

إننا إذ نهدي هذا الإنجاز التاريخي الى كل فلسطيني، فإننا نعبر عن تقديرنا وشكرنا لأسرة الجهاز المركزي للإحصاء الفلسطيني والفريق الوطني للتعداد على إصرارهم وعطائهم وتفانيهم في تحقيق هذا الإنجاز.

رام الله: 2008/5/22

محمود عباس

رئيس اللجنة التنفيذية لمنظمة التحرير الفلسطينية

رئيس السلطة الوطنية الفلسطينية

2007

.

(UNICEF)

(OFID)

(UNFPA)

.(EU)

2007

.

.

.

.

.

.2007

•

•

•

•

•

•

/

2007

1997

2007

2008

/

•

: ()

http://www.pcbs.gov.ps/Portals/_PCBS/Downloads/book1487.pdf

()

•

:

http://www.pcbs.gov.ps/Portals/_PCBS/Downloads/book1489.pdf

()

•

:

http://www.pcbs.gov.ps/Portals/_PCBS/Downloads/book1430.pdf

%100

•

:

•

(-)

(.)

.%0.05 (0)

21

:

33

:

35

| | | | | |
|-----------|------|-----------|--------|------------|
| 37 | | 2007 1997 | | :1 |
| 45 | | 2007 | | :2 |
| 50 | 2007 | | (12) | :3 |
| 52 | | 2007 | | :4 |
| 54 | | | (10) | :5 |
| 59 | | | (10) | :6 |
| 64 | 2007 | / | 2007 / | :7 |
| 65 | | 2007 | | :8 |
| 67 | | 2007 | | :9 |
| 69 | | 2007 | | :10 |
| 71 | 2007 | | | :11 |
| 73 | | 2007 | | :12 |
| 75 | 2007 | | | :13 |
| 77 | | 2007 | | :14 |
| 79 | | | | :15 |
| 81 | | | 2007 | :16 |

2007

(Defacto)

2007

:

:

:

:

.()

:

:

.2007/12/01

.1

)

2007/12/01

.2

.(

2007/12/16-01

()

.3

.4

2007/12/01

2007/12/01

2007/12/01

.5

.2007/12/01

2007/12/01

.6

2007/12/01

.7

-:

2007/12/01 •
 •
 2007/12/01 •
 2007/12/01 •
 .2007/12/01 •
 •

2007/12/01 •

2007/12/01 •
 •
 •
 •

:
 .2007/12/01 .1
 .2007/12/01 .2
 2007/12/01 .3

:
 : .1
 :() .2

:
 :
 :
 ()
 : .1

() () () : () .2

. : .3

. : .4

. :

. :

. :

. :

.
...
...

1948

. :

. :

. () : .1

. () : .2

. : .3

. : /

.()

()

. : /

()

: /
()

: /
()

: /

: /

:

()

: .1

: .2

: .3

: .4

:

:

:

:

:

35

(34-15)

(14-1)

:

:

(7)

: **14-1** .1

14-1

(7)

: **34-15** .2

34-15

35

(7)

: **35** .3

:

-

(7)

: .4

(7)

: .5

:

-

(7)

: .6

(7) : .7

:
(7)

:
(7) : / .8

(7) () : .9

(7) : / / .10

: / .11

.....

: .12

:

:

:

) 12 : .1
 (12 : .2
 ()
 12 : .3
 () 12 : .4
 () / 12 : .5
 / 12 : .6
 /

:
 : .1
 : .2
 : .3
 : .4
 : .5
 : .6

:()

:

.(...) .

: .1

: .2

: .3

: .4

()

: .5

: .6

()

: .7

:

:

: .1

: .2

()

: .3

: .4

: .5

: .6

:

() 2 (4)

:

:

: .1

: .2

: .3

: .4

: .5

: .6

:

:

: .1

.()

: .2

: .3

:() .4

: .5

:

:

()

: .1

: .2

: .3

:

: .1

)

(

: .2

: .3

:

:

:

•

•

()

:

•

•

()

()

()

.2007/09/30

:()

: .1

(...) : .2

: .3

() : .4

: .5

: .6

:

(%51)

| | | | | | |
|---------|---------|-----------------|---------|-------|--------------|
| | | | | | 1.2 |
| . | 176,235 | 2007/12/1-11/31 | | | |
| | | | 103.8 | . | 86,493 |
| | | | | | 89,743 |
| | | | | | 1.1.2 |
| 169,966 | | | | | |
| 1997 | | | | | %96.4 |
| | | | 132,090 | | |
| | | | | | %.28.7 |
| | | | | | 2.2 |
| | | | | | 1.2.2 |
| | %39.3 | | 66,728 | | 14-0 |
| | 14-0 | | | 1997 | |
| | .1997 | | | %43.2 | 57,071 |
| | | | | / | 2.2.2 |
| | | | | | %5.2 |
| | | | | | 8,823 |
| | | | | | 3.2.2 |
| %8.0 | | 9,660 | | | 10 |
| 1997 | | | | 10 | |
| %4.6 | | 4,164 | | | 10 |
| | | .1997 | | | 10 |
| | 10 | | | | |
| | 10 | | %5.7 | | 6,858 |
| 9,830 | | 10 | | 1997 | |
| | .1997 | | | 10 | %10.9 |

| | | | | | |
|-------|--------|------------------|--------|--------|--------------|
| | | | | | 4.2.2 |
| 7,012 | | 10 | | | |
| | | | | %17.0 | |
| | 5,009 | | 10 | 1997 | |
| | | | | | %14.3 |
| | | | | | 5.2.2 |
| | 58,827 | | | 12 | |
| | 1997 | | | 12 | %52.4 |
| 12 | %55.0 | | 45,984 | | 12 |
| | | | | .1997 | |
| | | | | | 3.2 |
| 5.4 | 1997 | 5.8 | | | 31,471 |
| | | | | | .2007 |
| | | | | | 4.2 |
| | | 2007/11/10-10/20 | | | |
| | 1997 | | | | 23,649 |
| | | | | | 18,386 |
| 1997 | | | 31,471 | | |
| | | | | 22,105 | |
| | | | | | 5.2 |
| | | 5,885 | | | |
| | 4,640 | 13,813 | 18,453 | | |

Tables

Table 1: Summary Results of the Population, Housing and Establishment Census 1997, 2007

| Indicator | 2007 | | 1997 | | |
|---|--------------|----------------|--------------|----------------|---------|
| | (%) | No.* | (%) | No.* | |
| Total Population** | | | | | ** |
| Males | 50.9 | 89,743 | 51.2 | 70,238 | |
| Females | 49.1 | 86,493 | 48.8 | 67,048 | |
| Total | 100.0 | 176,235 | 100.0 | 137,286 | |
| Total Households Counted | | | | | |
| Private Households | 99.9 | 31,471 | 99.7 | 22,680 | |
| Institutional Households | 0.1 | 45 | 0.3 | 63 | |
| Total | 100.0 | 31,516 | 100.0 | 22,743 | |
| Population Distribution by Household Type | | | | | |
| Population of Private Households | 99.9 | 169,280 | 99.2 | 130,970 | |
| Population of Institutional Households | 0.1 | 686 | 0.8 | 1,120 | |
| Total | 100.0 | 169,966 | 100.0 | 132,090 | |
| Distribution of Private Households by Nationality of Head of Household | | | | | |
| Private Palestinian Households | 99.9 | 31,425 | 99.7 | 22,602 | |
| Private Foreign Households | 0.1 | 46 | 0.3 | 78 | |
| Total | 100.0 | 31,471 | 100.0 | 22,680 | |
| Distribution of Population in Private Households by Nationality of Head of Household | | | | | |
| Population of Private Palestinian Households | 99.9 | 169,173 | 99.8 | 130,764 | |
| Population of Private Foreign Households | 0.1 | 107 | 0.2 | 206 | |
| Total | 100.0 | 169,280 | 100.0 | 130,970 | |
| Sex Ratio (Male Per 100 Female) | | 103.8 | - | 104.8 | (100) |
| Average Household Size | | 5.4 | - | 5.8 | |
| Households by Sex of Head of Household | | | | | |
| Males | 90.6 | 28,560 | 91.5 | 20,741 | |
| Females | 9.4 | 2,956 | 8.5 | 1,939 | |
| Total | 100.0 | 31,516 | 100.0 | 22,680 | |
| Type of Private Household | | | | | |
| One Person | 4.4 | 1,396 | 3.7 | 835 | |
| Nuclear | 80.9 | 25,512 | 75.7 | 17,172 | |
| Extended | 13.0 | 4,101 | 20.0 | 4,540 | |
| Composite | 0.2 | 71 | 0.6 | 133 | |
| Not Stated | 1.4 | 436 | 0.0 | - | |
| Total | 100.0 | 31,516 | 100.0 | 22,680 | |

*Includes population and households counted during the year 1997, 2007. Unless otherwise stated

.2007 1997

*

**Includes population counted during the year of 1997, 2007 and uncounted population estimates according to the post enumeration survey.

2007 1997

**

Table 1(Cont.): Summary Results of the Population, Housing and Establishment Census 1997, 2007

| Indicator | 2007 | | 1997 | | |
|---|--------------|----------------|--------------|----------------|---------|
| | (%) | No.* | (%) | No.* | |
| Population by Nationality | | | | | |
| Palestinians | 99.7 | 169,402 | 99.5 | 131,433 | |
| Not Palestinians | 0.3 | 564 | 0.5 | 636 | |
| Not Stated | 0.0 | - | 0.0 | 21 | |
| Total | 100.0 | 169,966 | 100.0 | 132,090 | |
| Refugee Status | | | | | |
| Refugee | 28.4 | 48,130 | 28.0 | 36,840 | |
| Non-Refugee | 69.5 | 117,772 | 71.3 | 93,748 | |
| Not Stated | 2.1 | 3,500 | 0.6 | 845 | |
| Total | 100.0 | 169,402 | 100.0 | 131,433 | |
| Age Distribution | | | | | |
| 0 - 4 | 13.4 | 22,772 | 16.8 | 22,195 | 4 - 0 |
| 5 - 14 | 25.9 | 43,956 | 26.4 | 34,876 | 14 - 5 |
| 15 - 64 | 54.9 | 93,259 | 52.5 | 69,410 | 64 - 15 |
| 65+ | 3.7 | 6,299 | 4.2 | 5,545 | + 65 |
| Not Stated | 2.2 | 3,680 | 0.0 | 64 | |
| Total | 100.0 | 169,966 | 100.0 | 132,090 | |
| Median Age (Years) | . | 19.0 | . | 18.0 | () |
| Palestinians 12 Years and Over by Marital Status | | | | | 12 |
| Legally Married and Never Married | | | | | |
| Males | 47.6 | 27,225 | 45.5 | 19,488 | |
| Females | 39.0 | 21,470 | 35.3 | 14,392 | |
| Married | | | | | |
| Males | 50.9 | 29,133 | 53.2 | 22,800 | |
| Females | 53.9 | 29,694 | 56.8 | 23,184 | |
| Divorced | | | | | |
| Males | 0.3 | 154 | 0.4 | 153 | |
| Females | 1.0 | 543 | 1.2 | 480 | |
| Widowed | | | | | |
| Males | 0.7 | 385 | 0.8 | 326 | |
| Females | 5.5 | 3,057 | 6.4 | 2,597 | |
| Separated | | | | | |
| Males | 0.1 | 34 | . | . | |
| Females | 0.2 | 87 | . | . | |
| Not Stated | | | | | |
| Males | 0.5 | 280 | 0.2 | 86 | |
| Females | 0.5 | 264 | 0.3 | 136 | |
| Total | | | | | |
| Males | 100.0 | 57,211 | 100.0 | 42,853 | |
| Females | 100.0 | 55,115 | 100.0 | 40,789 | |

*Includes population and households counted during the year 1997, 2007. Unless otherwise stated

.2007 1997

*

Table 1(Cont.): Summary Results of the Population, Housing and Establishment Census 1997, 2007

| Indicator | 2007 | | 1997 | | |
|--|--------------|----------------|--------------|----------------|-------|
| | (%) | * No.* | (%) | * No.* | |
| Median Age at First Marriage | | | | | |
| Males | . | 24.0 | . | 23.0 | |
| Females | . | 18.0 | . | 18.0 | |
| Dependency Ratio | . | 78.3 | . | 90.2 | |
| Palestinians 15 Years and Over According to Ability to Read/Write | | | | | / 15 |
| Illiterate | | | | | |
| Males | 3.9 | 1,966 | 7.9 | 2,999 | |
| Females | 9.9 | 4,798 | 18.0 | 6,538 | |
| Literate | | | | | |
| Males | 96.0 | 48,607 | 91.8 | 34,938 | |
| Females | 89.9 | 43,720 | 81.3 | 29,543 | |
| Not stated | | | | | |
| Males | 0.1 | 68 | 0.3 | 120 | |
| Females | 0.2 | 101 | 0.8 | 277 | |
| Total | | | | | |
| Males | 100.0 | 50,641 | 100.0 | 38,057 | |
| Females | 100.0 | 48,619 | 100.0 | 36,358 | |
| Palestinians 10 Years and Over by Educational Attainment | | | | | 10 |
| Illiterate | 5.7 | 6,858 | 10.9 | 9,830 | |
| Can Read and Write | 13.2 | 15,895 | 16.1 | 14,436 | |
| Secondary and below | 69.3 | 83,688 | 63.5 | 57,078 | |
| Associate Diploma | 3.8 | 4,561 | 4.4 | 3,972 | |
| Bachelor | 6.8 | 8,234 | 3.9 | 3,495 | |
| Higher Diploma and above | 1.2 | 1,426 | 0.7 | 669 | |
| Not stated | 0.2 | 183 | 0.4 | 404 | |
| Total | 100.0 | 120,845 | 100.0 | 89,884 | |
| School Attendance for Palestinians 6-18 Years | | | | | 18-6 |
| Attending | 93.2 | 51,263 | 88.0 | 36,662 | |
| Not Attending | 6.7 | 3,693 | 12.0 | 5,017 | |
| Not Stated | 0.1 | 61 | 0.0 | 6 | |
| Total | 100.0 | 55,017 | 100.0 | 41,685 | |
| Palestinians by Disability/ Difficulty Status*** | | | | | *** / |
| With Disability/ Difficulty | 5.2 | 8,823 | 2.0 | 2,666 | / |
| Without Disability/ Without Difficulty | 92.7 | 157,010 | 98.0 | 128,767 | / |
| Not stated | 2.1 | 3,569 | 0.0 | - | |
| Total | 100.0 | 169,402 | 100.0 | 131,433 | |

*Includes population and households counted during the year 1997, 2007. Unless otherwise stated

.2007 1997

*

***There is a difference in the definition between two censuses

Table 1(Cont.): Summary Results of the Population, Housing and Establishment Census 1997, 2007

| Indicator | 2007 | | 1997 | | |
|---|--------------|----------------|--------------|----------------|--------|
| | (%) | No.* | (%) | No.* | |
| Disabled Palestinians by Type of Disability/ Difficulty**** | | | | | **** / |
| Seeing | 2.8 | 4,696 | 0.3 | 437 | |
| Hearing | 1.5 | 2,584 | 0.1 | 178 | |
| Moving | 2.0 | 3,467 | 0.6 | 726 | |
| Cognition | 0.7 | 1,197 | . | . | |
| Communication | 0.7 | 1,237 | . | . | |
| Others | . | . | 1.0 | 1,325 | |
| Palestinians by Place of Birth | | | | | |
| Inside Palestinian Territories | 92.5 | 156,705 | 92.2 | 121,177 | |
| Outside Palestinian Territories | 5.6 | 9,439 | 7.7 | 10,087 | |
| Not stated | 1.9 | 3,258 | 0.1 | 169 | |
| Total | 100.0 | 169,402 | 100.0 | 131,433 | |
| Palestinians 10 Years and Over by Employment Status | | | | | 10 |
| Economically Active | 34.1 | 41,169 | 38.9 | 34,948 | |
| Employed | 83.0 | 34,157 | 85.7 | 29,939 | |
| Unemployed Ever Worked | 10.5 | 4,324 | 10.0 | 3,496 | |
| Unemployed Never Worked | 6.5 | 2,688 | 4.3 | 1,513 | |
| Not Economically Active | 65.7 | 79,335 | 60.5 | 54,388 | |
| Studying/ Training | 53.3 | 42,293 | 44.7 | 24,301 | |
| Housekeeping | 34.3 | 27,209 | 43.1 | 23,468 | |
| Disability/ Aging/ Illness | 9.4 | 7,460 | 6.4 | 3,471 | / / |
| Another Source of Incom/ Retire | 1.0 | 767 | 3.8 | 2,089 | / |
| Others | 2.0 | 1,606 | 1.9 | 1,059 | |
| Not Stated | 0.3 | 341 | 0.6 | 548 | |
| Total | 100.0 | 120,845 | 100.0 | 89,884 | |
| Palestinians 10 Years and Over Employed and Unemployed Ever Worked by Occupation | | | | | 10 |
| Legislators and Managers | 3.1 | 1,175 | 3.4 | 1,149 | |
| Professionals | 13.2 | 5,066 | 7.0 | 2,337 | |
| Technicians and Associate Professionals | 6.8 | 2,608 | 7.2 | 2,402 | |
| Clerks | 3.2 | 1,213 | 4.1 | 1,376 | |
| Services and Sales Workers | 14.0 | 5,404 | 11.7 | 3,904 | |
| Skilled Agricultural and Fishery Workers | 1.1 | 409 | 3.2 | 1,071 | |
| Crafts and Related Workers | 26.6 | 10,251 | 28.5 | 9,514 | |
| Plant, Machine Operators and Assemblers | 8.0 | 3,069 | 4.6 | 1,526 | |
| Elementary Occupations | 20.6 | 7,929 | 29.6 | 9,912 | |
| Not Sated | 3.5 | 1,357 | 0.7 | 244 | |
| Total | 100.0 | 38,481 | 100.0 | 33,435 | |

*Includes population and households counted during the year 1997, 2007. Unless otherwise stated

.2007 1997

*

****Percentages represents percent out of total population

Table 1(Cont.): Summary Results of the Population, Housing and Establishment Census 1997, 2007

| Indicator | 2007 | | 1997 | | |
|--|--------------|---------------|--------------|---------------|-------|
| | (%) | No.* | (%) | No.* | |
| Palestinians 10 Years and Over Employed and Unemployed Ever Worked by Economic Activity | | | | | 10 |
| Agriculture, Hunting and Forestry | 1.4 | 550 | 3.4 | 1,132 | |
| Fishing | 0.0 | 1 | 0.0 | - | |
| Mining and Quarrying | 0.5 | 195 | 0.1 | 46 | |
| Manufacturing | 16.5 | 6,336 | 19.5 | 6,524 | |
| Electricity, Gas and Water Supply | 0.4 | 166 | 0.4 | 145 | |
| Construction | 28.7 | 11,025 | 35.2 | 11,764 | |
| Whole sale and Retail Trade | 12.4 | 4,772 | 10.9 | 3,658 | |
| Hotels and Restaurants | 1.9 | 728 | 1.9 | 635 | |
| Transport, Storage and Communication | 4.8 | 1,835 | 3.9 | 1,307 | |
| Financial Intermediation | 0.8 | 316 | 0.8 | 264 | |
| Real-estate, Renting and Business Activities | 2.5 | 976 | 1.7 | 553 | |
| Public Administration and Defense | 7.1 | 2,749 | 6.1 | 2,026 | |
| Education | 10.3 | 3,961 | 8.1 | 2,695 | |
| Health and Social Work | 4.5 | 1,736 | 4.5 | 1,492 | |
| Other Community Social and Personal service Activities | 3.2 | 1,237 | 2.0 | 655 | |
| Private Households with Employed Persons | 0.1 | 56 | 0.1 | 46 | |
| Extraterritorial Organizations and Bodies | 0.9 | 358 | 0.5 | 179 | |
| Not Stated | 3.9 | 1,484 | 0.9 | 314 | |
| Total | 100.0 | 38,481 | 100.0 | 33,435 | |
| Average Number of Persons per Room | . | 1.5 | . | 1.8 | |
| Average Number of Room in Housing Unit | . | 3.7 | . | 3.3 | |
| Occupied Housing Units by Type | | | | | |
| Villa | 1.7 | 542 | 1.0 | 224 | |
| House | 38.3 | 12,064 | 49.0 | 10,825 | |
| Apartment | 58.3 | 18,353 | 48.3 | 10,687 | |
| Independent Room | 0.2 | 69 | 1.3 | 287 | |
| Tent | 0.2 | 57 | 0.1 | 33 | |
| Marginal | 0.1 | 36 | 0.1 | 16 | |
| Others | 0.0 | 4 | 0.0 | 10 | |
| Not Stated | 1.1 | 346 | 0.1 | 23 | |
| Total***** | 100.0 | 31,471 | 100.0 | 22,105 | ***** |
| Private Households by Tenure of Housing Unit | | | | | |
| Owned | 86.3 | 27,172 | 77.5 | 17,567 | |
| Rented Unfurnished | 7.5 | 2,351 | 10.1 | 2,289 | |
| Rented Furnished | 0.6 | 190 | 0.6 | 136 | |
| Without Payment | 3.0 | 929 | 11.0 | 2,487 | |
| For Work | 0.2 | 66 | 0.2 | 55 | |
| Others | 0.2 | 64 | 0.2 | 38 | |
| Not Stated | 2.2 | 699 | 0.5 | 108 | |
| Total***** | 100.0 | 31,471 | 100.0 | 22,680 | ***** |

*Includes population and households counted during the year 1997, 2007. Unless otherwise stated

.2007 1997

*

*****According to the definition used in the 1997 census, the house may contain more than one household, while in 2007 census, the house contains only one household.

1997

2007

Table 1(Cont.): Summary Results of the Population, Housing and Establishment Census 1997, 2007

| Indicator | 2007 | | 1997 | |
|--|--------------|---------------|--------------|---------------|
| | (%) | No.* | (%) | No.* |
| Occupied Housing Units by Availability of Electricity in Housing Unit | | | | |
| Public Network | 98.1 | 30,866 | 96.7 | 21,385 |
| Private Generator | 0.4 | 117 | 0.9 | 188 |
| No Electricity | 0.9 | 289 | 2.3 | 517 |
| Not Stated | 0.6 | 199 | 0.1 | 15 |
| Total | 100.0 | 31,471 | 100.0 | 22,105 |
| Occupied Housing Units by Availability of Sewage System in Housing Unit | | | | |
| Public Sewage System | 44.7 | 14,079 | 25.7 | 5,679 |
| Porous Cesspit | 53.2 | 16,730 | 72.0 | 15,924 |
| No Sewage System | 1.4 | 426 | 2.0 | 445 |
| Not Stated | 0.7 | 236 | 0.3 | 57 |
| Total | 100.0 | 31,471 | 100.0 | 22,105 |
| Private Household by Availability of Durable Goods | | | | |
| Private Car | | | | |
| Available | 28.3 | 8,907 | 31.8 | 7,221 |
| Not Available | 69.1 | 21,746 | 67.7 | 15,349 |
| Not Stated | 2.6 | 818 | 0.5 | 110 |
| Refrigerator | | | | |
| Available | 91.8 | 28,897 | 86.9 | 19,710 |
| Not Available | 5.7 | 1,797 | 12.6 | 2,865 |
| Not Stated | 2.5 | 777 | 0.5 | 105 |
| Solar Boiler | | | | |
| Available | 70.2 | 22,077 | 60.8 | 13,784 |
| Not Available | 27.3 | 8,594 | 38.7 | 8,788 |
| Not Stated | 2.5 | 800 | 0.5 | 108 |
| Central Heating | | | | |
| Available | 6.3 | 1,984 | 4.5 | 1,010 |
| Not Available | 91.2 | 28,707 | 95.1 | 21,561 |
| Not Stated | 2.5 | 780 | 0.5 | 109 |
| Vacuum Cleaner | | | | |
| Available | 33.9 | 10,683 | . | . |
| Not Available | 63.5 | 19,986 | . | . |
| Not Stated | 2.5 | 802 | . | . |
| Gas Cooker/ Electricity | | | | |
| Available | 97.1 | 30,573 | 97.3 | 22,064 |
| Not Available | 0.7 | 225 | 2.3 | 520 |
| Not Stated | 2.1 | 673 | 0.4 | 96 |
| Microwave | | | | |
| Available | 25.9 | 8,145 | . | . |
| Not Available | 71.6 | 22,520 | . | . |
| Not Stated | 2.6 | 806 | . | . |

*Includes population and households counted during the year 1997, 2007. Unless otherwise stated

.2007 1997

*

Table 1(Cont.): Summary Results of the Population, Housing and Establishment Census 1997, 2007

| Indicator | 2007 | | 1997 | | |
|---|--------------|---------------|--------------|---------------|-------|
| | (%) | No.* | (%) | No.* | |
| Washing Machine | | | | | |
| Available | 88.5 | 27,846 | 73.1 | 16,569 | |
| Not Available | 9.0 | 2,824 | 26.4 | 5,993 | |
| Not Stated | 2.5 | 801 | 0.5 | 118 | |
| Home Library | | | | | |
| Available | 20.5 | 6,449 | 16.9 | 3,841 | |
| Not Available | 76.9 | 24,199 | 82.6 | 18,728 | |
| Not Stated | 2.6 | 823 | 0.5 | 111 | |
| Radio/ Recorder | | | | | / |
| Available | 66.2 | 20,827 | . | . | |
| Not Available | 31.2 | 9,834 | . | . | |
| Not Stated | 2.6 | 810 | . | . | |
| T.V. | | | | | |
| Available | 93.4 | 29,384 | 88.5 | 20,076 | |
| Not Available | 4.1 | 1,292 | 11.0 | 2,489 | |
| Not Stated | 2.5 | 795 | 0.5 | 115 | |
| Video/ DVD | | | | | DVD / |
| Available | 29.1 | 9,148 | 22.8 | 5,176 | |
| Not Available | 68.3 | 21,506 | 76.7 | 17,389 | |
| Not Stated | 2.6 | 817 | 0.5 | 115 | |
| Satellite/ Dish | | | | | |
| Available | 74.2 | 23,365 | . | . | |
| Not Available | 23.2 | 7,302 | . | . | |
| Not Stated | 2.6 | 804 | . | . | |
| Phone Line | | | | | |
| Available | 47.6 | 14,987 | 30.1 | 6,823 | |
| Not Available | 49.8 | 15,669 | 69.4 | 15,740 | |
| Not Stated | 2.6 | 815 | 0.5 | 117 | |
| Completed Buildings by Utilization | | | | | |
| Residential | 73.3 | 17,329 | 75.0 | 13,781 | |
| Residential & Work | 10.9 | 2,581 | 9.3 | 1,718 | |
| Work | 8.2 | 1,929 | 7.5 | 1,372 | |
| Closed | 2.4 | 565 | 3.9 | 711 | |
| Vacant | 4.5 | 1,060 | 4.4 | 804 | |
| Deserted | 0.7 | 169 | . | . | |
| Not Stated | 0.1 | 16 | 0.0 | - | |
| Total | 100.0 | 23,649 | 100.0 | 18,386 | |

*Includes population and households counted during the year 1997, 2007. Unless otherwise stated

Table 1(Cont.): Summary Results of the Population, Housing and Establishment Census 1997, 2007

| Indicator | 2007 | | 1997 | | |
|--|--------------|---------------|--------------|---------------|-----|
| | (%) | No.* | (%) | No.* | |
| Number of Persons Engaged in the Private Sector, Non Governmental Organization Sector and Government Companies by Principal Economic Activity | | | | | |
| Agriculture, Farming of Cattle and other Animals | 1.8 | 107 | 3.4 | 157 | () |
| Mining & Quarrying | 0.2 | 14 | 0.3 | 13 | |
| Manufacturing | 19.6 | 1,155 | 25.4 | 1,168 | |
| Electricity And Water Supply | 0.0 | 2 | 0.0 | 2 | |
| Construction | 0.5 | 31 | 0.7 | 33 | |
| Wholesale, Retail Trade & Repairs | 51.4 | 3,025 | 47.4 | 2,178 | |
| Hotels and Restaurants | 3.8 | 221 | 3.4 | 157 | |
| Transport, Storage & Communications | 1.0 | 60 | 0.8 | 39 | |
| Financial Intermediation | 1.0 | 61 | 1.1 | 52 | |
| Real Estate, Renting & Business Activities | 3.9 | 227 | 4.2 | 195 | |
| Education | 2.6 | 153 | 2.4 | 109 | |
| Health & Social Work | 5.5 | 321 | 5.5 | 251 | |
| Other Community, Social & Personal Service | 8.6 | 508 | 5.2 | 239 | |
| Total | 100.0 | 5,885 | 100.0 | 4,593 | |
| Number of Persons Engaged in the Private Sector, Non Governmental Organization Sector and Government Companies | | | | | |
| Males | 74.9 | 13,813 | 78.2 | 11,408 | |
| Females | 25.1 | 4,640 | 21.8 | 3,183 | |
| Total | 100.0 | 18,453 | 100.0 | 14,591 | |

*Includes population and households counted during the year 1997, 2007. Unless otherwise stated

.2007 1997

*

2007

:2

Table 2: Population in the Governorate by Sex, Locality and Age Group, 2007

| Locality | Sex | Age Group | | | | | | | | | | | | | | | | | | | | | | | | | |
|-----------------------|-----|-----------|------------|-------|------|---------|---------|---------|---------|---------|---------|---------|---------|---------|---------|---------|---------|---------|---------|---------|---------|---------|--------|--------|---------|--------|-------|
| | | Total | Not Stated | + 65 | + 95 | 94 - 90 | 89 - 85 | 84 - 80 | 79 - 75 | 74 - 70 | 69 - 65 | 64 - 15 | 64 - 60 | 59 - 55 | 54 - 50 | 49 - 45 | 44 - 40 | 39 - 35 | 34 - 30 | 29 - 25 | 24 - 20 | 19 - 15 | 14 - 0 | | 14 - 10 | 9 - 5 | 4 - 0 |
| | | | | | | | | | | | | | | | | | | | | | | | | | | | |
| Bethlehem Governorate | T | 169,966 | 3,680 | 6,299 | 88 | 167 | 387 | 751 | 1,309 | 1,630 | 1,967 | 93,259 | 2,761 | 3,234 | 4,568 | 6,278 | 8,340 | 10,070 | 11,176 | 12,773 | 14,957 | 19,102 | 66,728 | 21,601 | 22,355 | 22,772 | |
| | M | 86,550 | 1890 | 2778 | 45 | 75 | 187 | 310 | 538 | 750 | 873 | 47965 | 1311 | 1712 | 2360 | 3230 | 4291 | 5194 | 5747 | 6571 | 7716 | 9833 | 33917 | 10915 | 11426 | 11576 | |
| | F | 83,416 | 1790 | 3521 | 43 | 92 | 200 | 441 | 771 | 880 | 1094 | 45294 | 1450 | 1522 | 2208 | 3048 | 4049 | 4876 | 5429 | 6202 | 7241 | 9269 | 32811 | 10686 | 10929 | 11196 | |
| Al Walaja | T | 1,968 | 372 | 65 | - | 1 | 3 | 7 | 9 | 20 | 25 | 910 | 21 | 37 | 34 | 77 | 94 | 120 | 95 | 126 | 152 | 154 | 621 | 203 | 202 | 216 | |
| | M | 1,004 | 192 | 28 | - | 1 | 1 | 3 | 3 | 11 | 9 | 475 | 12 | 18 | 15 | 48 | 44 | 59 | 46 | 71 | 79 | 83 | 309 | 106 | 88 | 115 | |
| | F | 964 | 180 | 37 | - | - | 2 | 4 | 6 | 9 | 16 | 435 | 9 | 19 | 19 | 29 | 50 | 61 | 49 | 55 | 73 | 71 | 312 | 97 | 114 | 101 | |
| Battir | T | 3,826 | 26 | 167 | 1 | 1 | 11 | 21 | 41 | 48 | 44 | 2,288 | 69 | 92 | 118 | 167 | 223 | 275 | 255 | 300 | 370 | 419 | 1,345 | 431 | 452 | 462 | |
| | M | 1,921 | 13 | 68 | - | - | 4 | 12 | 16 | 19 | 17 | 1,168 | 33 | 51 | 60 | 93 | 112 | 142 | 135 | 152 | 176 | 214 | 672 | 210 | 236 | 226 | |
| | F | 1,905 | 13 | 99 | 1 | 1 | 7 | 9 | 25 | 29 | 27 | 1,120 | 36 | 41 | 58 | 74 | 111 | 133 | 120 | 148 | 194 | 205 | 673 | 221 | 216 | 236 | |
| Al 'Ubeidiya | T | 10,371 | 24 | 247 | 2 | 8 | 13 | 27 | 61 | 64 | 72 | 5,350 | 111 | 123 | 210 | 252 | 392 | 571 | 632 | 736 | 981 | 1,342 | 4,750 | 1,563 | 1,604 | 1,583 | |
| | M | 5,262 | 15 | 103 | 1 | 1 | 6 | 16 | 31 | 27 | 21 | 2,744 | 60 | 64 | 111 | 108 | 189 | 295 | 331 | 383 | 520 | 683 | 2,400 | 784 | 826 | 790 | |
| | F | 5,109 | 9 | 144 | 1 | 7 | 7 | 11 | 30 | 37 | 51 | 2,606 | 51 | 59 | 99 | 144 | 203 | 276 | 301 | 353 | 461 | 659 | 2,350 | 779 | 778 | 793 | |
| 'Ayda Camp | T | 2,538 | 17 | 95 | 1 | 1 | 8 | 13 | 15 | 30 | 27 | 1,445 | 25 | 40 | 71 | 76 | 157 | 155 | 168 | 197 | 230 | 326 | 981 | 318 | 326 | 337 | |
| | M | 1,271 | 10 | 36 | 1 | 1 | 2 | 5 | 7 | 12 | 8 | 730 | 8 | 21 | 35 | 39 | 84 | 86 | 88 | 83 | 120 | 166 | 495 | 164 | 167 | 164 | |
| | F | 1,267 | 7 | 59 | - | - | 6 | 8 | 8 | 18 | 19 | 715 | 17 | 19 | 36 | 37 | 73 | 69 | 80 | 114 | 110 | 160 | 486 | 154 | 159 | 173 | |
| Khallet an Nu'man | T | 167 | - | 3 | - | - | - | - | 2 | 1 | - | 97 | 1 | 1 | 13 | 4 | 7 | 6 | 15 | 17 | 21 | 12 | 67 | 24 | 19 | 24 | |
| | M | 77 | - | 1 | - | - | - | - | 1 | - | - | 48 | 1 | 1 | 7 | - | 4 | 3 | 9 | 9 | 9 | 5 | 28 | 9 | 6 | 13 | |
| | F | 90 | - | 2 | - | - | - | - | 1 | 1 | - | 49 | - | - | 6 | 4 | 3 | 3 | 6 | 8 | 12 | 7 | 39 | 15 | 13 | 11 | |
| Al 'Aza Camp | T | 1,475 | 41 | 62 | - | 1 | 4 | 12 | 13 | 12 | 20 | 766 | 17 | 24 | 41 | 47 | 80 | 105 | 104 | 101 | 107 | 140 | 606 | 201 | 209 | 196 | |
| | M | 758 | 23 | 22 | - | - | 1 | 7 | 3 | 4 | 7 | 392 | 5 | 15 | 16 | 22 | 49 | 52 | 42 | 49 | 61 | 81 | 321 | 102 | 111 | 108 | |
| | F | 717 | 18 | 40 | - | 1 | 3 | 5 | 10 | 8 | 13 | 374 | 12 | 9 | 25 | 25 | 31 | 53 | 62 | 52 | 46 | 59 | 285 | 99 | 98 | 88 | |
| Al Khas | T | 380 | - | 20 | - | - | 2 | 1 | 6 | 5 | 6 | 194 | 4 | 5 | 8 | 10 | 15 | 27 | 31 | 28 | 27 | 39 | 166 | 45 | 59 | 62 | |
| | M | 193 | - | 9 | - | - | - | - | 4 | 3 | 2 | 103 | 2 | 3 | 2 | 6 | 9 | 16 | 14 | 16 | 12 | 23 | 81 | 16 | 30 | 35 | |
| | F | 187 | - | 11 | - | - | 2 | 1 | 2 | 2 | 4 | 91 | 2 | 2 | 6 | 4 | 6 | 11 | 17 | 12 | 15 | 16 | 85 | 29 | 29 | 27 | |
| Al Haddadiya | T | 52 | - | 3 | - | - | - | - | 1 | 1 | 1 | 23 | - | - | 1 | 1 | 2 | 4 | 3 | 6 | 3 | 3 | 26 | 8 | 9 | 9 | |
| | M | 29 | - | 2 | - | - | - | - | 1 | 1 | - | 14 | - | - | 1 | - | 1 | 2 | 2 | 4 | 1 | 3 | 13 | 3 | 6 | 4 | |
| | F | 23 | - | 1 | - | - | - | - | - | - | - | 9 | - | - | - | 1 | 1 | 2 | 1 | 2 | 2 | - | 13 | 5 | 3 | 5 | |
| Khallet Hamameh | T | 1,364 | 59 | 66 | 2 | - | 9 | 8 | 13 | 12 | 22 | 752 | 26 | 33 | 31 | 67 | 75 | 91 | 73 | 81 | 114 | 161 | 487 | 164 | 154 | 169 | |
| | M | 669 | 27 | 26 | - | - | 4 | 4 | 5 | 7 | 6 | 376 | 15 | 18 | 15 | 34 | 34 | 50 | 31 | 42 | 57 | 80 | 240 | 70 | 77 | 93 | |
| | F | 695 | 32 | 40 | 2 | - | 5 | 4 | 8 | 5 | 16 | 376 | 11 | 15 | 16 | 33 | 41 | 41 | 42 | 39 | 57 | 81 | 247 | 94 | 77 | 76 | |

Table 2 (Cont.): Population in the Governorate by Sex, Locality and Age Group, 2007

| Locality | Sex | Total | Age Group | | | | | | | | | | | | | | | | | | | | | | | |
|-----------------------|-----|--------|------------|-------|------|---------|---------|---------|---------|---------|---------|---------|---------|---------|---------|---------|---------|---------|---------|---------|---------|---------|--------|---------|-------|-------|
| | | | Not Stated | + 65 | + 95 | 94 - 90 | 89 - 85 | 84 - 80 | 79 - 75 | 74 - 70 | 69 - 65 | 64 - 15 | 64 - 60 | 59 - 55 | 54 - 50 | 49 - 45 | 44 - 40 | 39 - 35 | 34 - 30 | 29 - 25 | 24 - 20 | 19 - 15 | 14 - 0 | 14 - 10 | 9 - 5 | 4 - 0 |
| Bir Onah | T | 648 | 41 | 24 | - | - | 1 | 6 | 4 | 5 | 8 | 371 | 15 | 21 | 27 | 30 | 34 | 36 | 40 | 46 | 57 | 65 | 212 | 65 | 61 | 86 |
| | M | 319 | 18 | 12 | - | - | 1 | 2 | - | 5 | 4 | 189 | 7 | 10 | 11 | 18 | 15 | 21 | 18 | 24 | 31 | 34 | 100 | 29 | 28 | 43 |
| | F | 329 | 23 | 12 | - | - | - | 4 | 4 | - | 4 | 182 | 8 | 11 | 16 | 12 | 19 | 15 | 22 | 22 | 26 | 31 | 112 | 36 | 33 | 43 |
| Beit Jala | T | 11,339 | 387 | 725 | 2 | 11 | 28 | 93 | 159 | 187 | 245 | 6,788 | 366 | 344 | 445 | 601 | 667 | 692 | 735 | 848 | 946 | 1,144 | 3,439 | 1,149 | 1,128 | 1,162 |
| | M | 5,626 | 204 | 287 | - | 3 | 13 | 23 | 65 | 86 | 97 | 3,464 | 177 | 187 | 221 | 310 | 337 | 346 | 389 | 418 | 483 | 596 | 1,671 | 567 | 550 | 554 |
| | F | 5,713 | 183 | 438 | 2 | 8 | 15 | 70 | 94 | 101 | 148 | 3,324 | 189 | 157 | 224 | 291 | 330 | 346 | 346 | 430 | 463 | 548 | 1,768 | 582 | 578 | 608 |
| Dar Salah | T | 3,253 | 20 | 112 | 1 | 4 | 17 | 14 | 22 | 22 | 32 | 1,812 | 50 | 56 | 81 | 95 | 145 | 219 | 277 | 257 | 286 | 346 | 1,309 | 378 | 441 | 490 |
| | M | 1,654 | 9 | 49 | 1 | 1 | 8 | 5 | 9 | 10 | 15 | 933 | 25 | 31 | 39 | 54 | 74 | 106 | 154 | 125 | 139 | 186 | 663 | 187 | 233 | 243 |
| | F | 1,599 | 11 | 63 | - | 3 | 9 | 9 | 13 | 12 | 17 | 879 | 25 | 25 | 42 | 41 | 71 | 113 | 123 | 132 | 147 | 160 | 646 | 191 | 208 | 247 |
| Husan | T | 5,353 | 16 | 164 | 1 | 2 | 14 | 10 | 44 | 36 | 57 | 3,039 | 54 | 89 | 145 | 200 | 258 | 340 | 380 | 430 | 503 | 640 | 2,134 | 674 | 695 | 765 |
| | M | 2,837 | 7 | 80 | - | 2 | 11 | 3 | 20 | 19 | 25 | 1,603 | 24 | 53 | 80 | 99 | 140 | 193 | 206 | 232 | 255 | 321 | 1,147 | 367 | 382 | 398 |
| | F | 2,516 | 9 | 84 | 1 | - | 3 | 7 | 24 | 17 | 32 | 1,436 | 30 | 36 | 65 | 101 | 118 | 147 | 174 | 198 | 248 | 319 | 987 | 307 | 313 | 367 |
| Wadi Fukin | T | 1,126 | 18 | 39 | - | 4 | 3 | 8 | 4 | 13 | 7 | 660 | 19 | 23 | 40 | 49 | 68 | 65 | 67 | 93 | 107 | 129 | 409 | 146 | 132 | 131 |
| | M | 567 | 8 | 18 | - | 3 | 2 | 2 | 1 | 6 | 4 | 345 | 14 | 13 | 18 | 22 | 37 | 34 | 36 | 48 | 62 | 61 | 196 | 61 | 74 | 61 |
| | F | 559 | 10 | 21 | - | 1 | 1 | 6 | 3 | 7 | 3 | 315 | 5 | 10 | 22 | 27 | 31 | 31 | 31 | 45 | 45 | 68 | 213 | 85 | 58 | 70 |
| Bethlehem (Beit Lahm) | T | 24,367 | 1,229 | 1,201 | 11 | 19 | 63 | 139 | 235 | 347 | 387 | 13,634 | 561 | 659 | 813 | 1,092 | 1,377 | 1,460 | 1,538 | 1,687 | 1,902 | 2,545 | 8,303 | 2,823 | 2,810 | 2,670 |
| | M | 12,299 | 612 | 492 | 4 | 7 | 28 | 50 | 102 | 134 | 167 | 6,908 | 273 | 337 | 425 | 548 | 704 | 728 | 740 | 859 | 1,008 | 1,286 | 4,287 | 1,466 | 1,448 | 1,373 |
| | F | 12,068 | 617 | 709 | 7 | 12 | 35 | 89 | 133 | 213 | 220 | 6,726 | 288 | 322 | 388 | 544 | 673 | 732 | 798 | 828 | 894 | 1,259 | 4,016 | 1,357 | 1,362 | 1,297 |
| Beit Sahur | T | 11,927 | 313 | 799 | 7 | 9 | 42 | 108 | 175 | 210 | 248 | 7,186 | 364 | 388 | 501 | 708 | 734 | 729 | 762 | 874 | 961 | 1,165 | 3,629 | 1,326 | 1,169 | 1,134 |
| | M | 5,981 | 159 | 379 | 3 | 6 | 17 | 47 | 78 | 105 | 123 | 3,595 | 167 | 180 | 260 | 372 | 394 | 354 | 372 | 435 | 458 | 603 | 1,848 | 679 | 573 | 596 |
| | F | 5,946 | 154 | 420 | 4 | 3 | 25 | 61 | 97 | 105 | 125 | 3,591 | 197 | 208 | 241 | 336 | 340 | 375 | 390 | 439 | 503 | 562 | 1,781 | 647 | 596 | 538 |
| Ad Doha | T | 9,406 | 423 | 206 | 2 | 5 | 10 | 26 | 38 | 51 | 74 | 5,014 | 122 | 175 | 239 | 328 | 440 | 526 | 675 | 729 | 750 | 1,030 | 3,763 | 1,150 | 1,267 | 1,346 |
| | M | 4,774 | 228 | 106 | 2 | - | 4 | 15 | 12 | 24 | 49 | 2,530 | 64 | 90 | 133 | 177 | 238 | 253 | 365 | 331 | 381 | 498 | 1,910 | 584 | 653 | 673 |
| | F | 4,632 | 195 | 100 | - | 5 | 6 | 11 | 26 | 27 | 25 | 2,484 | 58 | 85 | 106 | 151 | 202 | 273 | 310 | 398 | 369 | 532 | 1,853 | 566 | 614 | 673 |
| Al Khadr | T | 9,426 | 115 | 242 | 1 | 4 | 12 | 30 | 55 | 62 | 78 | 5,198 | 152 | 167 | 219 | 259 | 413 | 566 | 640 | 786 | 874 | 1,122 | 3,871 | 1,186 | 1,306 | 1,379 |
| | M | 4,876 | 65 | 114 | - | - | 8 | 12 | 18 | 36 | 40 | 2,760 | 85 | 87 | 105 | 142 | 218 | 318 | 342 | 428 | 444 | 591 | 1,937 | 602 | 672 | 663 |
| | F | 4,550 | 50 | 128 | 1 | 4 | 4 | 18 | 37 | 26 | 38 | 2,438 | 67 | 80 | 114 | 117 | 195 | 248 | 298 | 358 | 430 | 531 | 1,934 | 584 | 634 | 716 |
| Ad Duheisha Camp | T | 8,426 | 118 | 308 | 4 | 13 | 18 | 43 | 71 | 93 | 66 | 4,678 | 102 | 149 | 184 | 305 | 521 | 556 | 611 | 622 | 654 | 974 | 3,322 | 1,103 | 1,137 | 1,082 |
| | M | 4,269 | 57 | 129 | 1 | 5 | 10 | 21 | 26 | 39 | 27 | 2,356 | 34 | 75 | 95 | 164 | 269 | 285 | 303 | 316 | 316 | 499 | 1,727 | 553 | 579 | 595 |
| | F | 4,157 | 61 | 179 | 3 | 8 | 8 | 22 | 45 | 54 | 39 | 2,322 | 68 | 74 | 89 | 141 | 252 | 271 | 308 | 306 | 338 | 475 | 1,595 | 550 | 558 | 487 |

Table 2 (Cont.): Population in the Governorate by Sex, Locality and Age Group, 2007

| Locality | Sex | Total | Age Group | | | | | | | | | | | | | | | | | | | | | | | |
|------------------|-----|-------|------------|------|------|---------|---------|---------|---------|---------|---------|---------|---------|---------|---------|---------|---------|---------|---------|---------|---------|---------|--------|---------|-----|-------|
| | | | Not Stated | + 65 | + 95 | 94 - 90 | 89 - 85 | 84 - 80 | 79 - 75 | 74 - 70 | 69 - 65 | 64 - 15 | 64 - 60 | 59 - 55 | 54 - 50 | 49 - 45 | 44 - 40 | 39 - 35 | 34 - 30 | 29 - 25 | 24 - 20 | 19 - 15 | 14 - 0 | 14 - 10 | | 9 - 5 |
| Hindaza | T | 4,628 | 42 | 97 | 5 | 6 | 8 | 10 | 20 | 19 | 29 | 2,475 | 50 | 60 | 108 | 143 | 200 | 249 | 293 | 344 | 434 | 594 | 2,014 | 649 | 671 | 694 |
| | M | 2,330 | 20 | 39 | 2 | 4 | 1 | 3 | 7 | 4 | 18 | 1,291 | 25 | 37 | 54 | 76 | 101 | 126 | 149 | 179 | 235 | 309 | 980 | 310 | 330 | 340 |
| | F | 2,298 | 22 | 58 | 3 | 2 | 7 | 7 | 13 | 15 | 11 | 1,184 | 25 | 23 | 54 | 67 | 99 | 123 | 144 | 165 | 199 | 285 | 1,034 | 339 | 341 | 354 |
| Ash Shawawra | T | 3,604 | 1 | 150 | 2 | 12 | 15 | 20 | 36 | 27 | 38 | 2,061 | 48 | 72 | 106 | 124 | 159 | 222 | 260 | 309 | 369 | 392 | 1,392 | 422 | 439 | 531 |
| | M | 1,847 | 0 | 64 | 1 | 9 | 6 | 8 | 13 | 14 | 13 | 1,075 | 24 | 38 | 51 | 57 | 81 | 103 | 151 | 181 | 192 | 197 | 708 | 209 | 213 | 286 |
| | F | 1,757 | 1 | 86 | 1 | 3 | 9 | 12 | 23 | 13 | 25 | 986 | 24 | 34 | 55 | 67 | 78 | 119 | 109 | 128 | 177 | 195 | 684 | 213 | 226 | 245 |
| Artas | T | 3,532 | 78 | 95 | 5 | 1 | 2 | 8 | 29 | 25 | 25 | 1,904 | 49 | 36 | 78 | 115 | 170 | 203 | 212 | 237 | 348 | 456 | 1,455 | 468 | 484 | 503 |
| | M | 1,810 | 45 | 40 | 3 | - | 1 | 3 | 9 | 12 | 12 | 973 | 23 | 17 | 43 | 62 | 94 | 100 | 105 | 127 | 187 | 215 | 752 | 251 | 246 | 255 |
| | F | 1,722 | 33 | 55 | 2 | 1 | 1 | 5 | 20 | 13 | 13 | 931 | 26 | 19 | 35 | 53 | 76 | 103 | 107 | 110 | 161 | 241 | 703 | 217 | 238 | 248 |
| Nahhalin | T | 6,584 | 16 | 163 | 7 | 6 | 3 | 14 | 38 | 46 | 49 | 3,487 | 58 | 64 | 138 | 219 | 248 | 397 | 427 | 532 | 640 | 764 | 2,918 | 900 | 983 | 1,035 |
| | M | 3,416 | 9 | 78 | 3 | 2 | 3 | 8 | 14 | 23 | 25 | 1,826 | 29 | 36 | 69 | 112 | 140 | 211 | 224 | 286 | 327 | 392 | 1,503 | 455 | 503 | 545 |
| | F | 3,168 | 7 | 85 | 4 | 4 | - | 6 | 24 | 23 | 24 | 1,661 | 29 | 28 | 69 | 107 | 108 | 186 | 203 | 246 | 313 | 372 | 1,415 | 445 | 480 | 490 |
| Beit Ta'mir | T | 1,186 | 34 | 34 | 1 | - | 2 | 7 | 9 | 6 | 9 | 583 | 11 | 19 | 30 | 29 | 52 | 64 | 74 | 69 | 108 | 127 | 535 | 176 | 175 | 184 |
| | M | 631 | 21 | 18 | 1 | - | - | 4 | 4 | 6 | 3 | 312 | 6 | 13 | 11 | 14 | 32 | 29 | 38 | 41 | 53 | 75 | 280 | 86 | 95 | 99 |
| | F | 555 | 13 | 16 | - | - | 2 | 3 | 5 | - | 6 | 271 | 5 | 6 | 19 | 15 | 20 | 35 | 36 | 28 | 55 | 52 | 255 | 90 | 80 | 85 |
| Khallet al Louza | T | 558 | 2 | 14 | - | - | 2 | 1 | 1 | 7 | 3 | 288 | 6 | 5 | 13 | 19 | 26 | 27 | 30 | 37 | 50 | 75 | 254 | 87 | 80 | 87 |
| | M | 280 | 1 | 7 | - | - | - | - | - | 5 | 2 | 141 | 2 | 4 | 7 | 9 | 11 | 12 | 11 | 22 | 27 | 36 | 131 | 43 | 38 | 50 |
| | F | 278 | 1 | 7 | - | - | 2 | 1 | 1 | 2 | 1 | 147 | 4 | 1 | 6 | 10 | 15 | 15 | 19 | 15 | 23 | 39 | 123 | 44 | 42 | 37 |
| Al Jab'a | T | 864 | 16 | 27 | - | - | 5 | 5 | 4 | 4 | 9 | 445 | 5 | 8 | 17 | 31 | 41 | 46 | 36 | 53 | 88 | 120 | 376 | 141 | 108 | 127 |
| | M | 463 | 6 | 8 | - | - | 4 | 2 | - | - | 2 | 248 | 3 | 3 | 11 | 16 | 20 | 19 | 22 | 34 | 55 | 65 | 201 | 68 | 64 | 69 |
| | F | 401 | 10 | 19 | - | - | 1 | 3 | 4 | 4 | 7 | 197 | 2 | 5 | 6 | 15 | 21 | 27 | 14 | 19 | 33 | 55 | 175 | 73 | 44 | 58 |
| Za'tara | T | 6,066 | 32 | 205 | 12 | 14 | 22 | 27 | 32 | 47 | 51 | 3,192 | 56 | 102 | 155 | 181 | 247 | 334 | 421 | 456 | 574 | 666 | 2,637 | 812 | 863 | 962 |
| | M | 3,101 | 18 | 90 | 11 | 3 | 12 | 9 | 11 | 18 | 26 | 1,644 | 27 | 58 | 87 | 73 | 112 | 176 | 228 | 239 | 312 | 332 | 1,349 | 394 | 451 | 504 |
| | F | 2,965 | 14 | 115 | 1 | 11 | 10 | 18 | 21 | 29 | 25 | 1,548 | 29 | 44 | 68 | 108 | 135 | 158 | 193 | 217 | 262 | 334 | 1,288 | 418 | 412 | 458 |
| Jannatah | T | 5,223 | 15 | 161 | 9 | 13 | 17 | 20 | 28 | 38 | 36 | 2,631 | 51 | 65 | 109 | 145 | 204 | 281 | 353 | 384 | 456 | 583 | 2,416 | 783 | 848 | 785 |
| | M | 2,656 | 8 | 72 | 4 | 11 | 8 | 7 | 10 | 15 | 17 | 1,378 | 19 | 41 | 58 | 86 | 95 | 153 | 175 | 194 | 264 | 293 | 1,198 | 402 | 407 | 389 |
| | F | 2,567 | 7 | 89 | 5 | 2 | 9 | 13 | 18 | 23 | 19 | 1,253 | 32 | 24 | 51 | 59 | 109 | 128 | 178 | 190 | 192 | 290 | 1,218 | 381 | 441 | 396 |
| Wadi Rahhal | T | 1,369 | 21 | 33 | 1 | 1 | - | 4 | 4 | 7 | 16 | 720 | 24 | 23 | 26 | 51 | 63 | 89 | 98 | 105 | 102 | 139 | 595 | 161 | 211 | 223 |
| | M | 737 | 13 | 16 | 1 | 1 | - | 1 | 2 | 3 | 8 | 382 | 13 | 13 | 12 | 30 | 35 | 56 | 51 | 52 | 44 | 76 | 326 | 91 | 119 | 116 |
| | F | 632 | 8 | 17 | - | - | - | 3 | 2 | 4 | 8 | 338 | 11 | 10 | 14 | 21 | 28 | 33 | 47 | 53 | 58 | 63 | 269 | 70 | 92 | 107 |

Table 2 (Cont.): Population in the Governorate by Sex, Locality and Age Group, 2007

| Locality | Sex | Total | Age Group | | | | | | | | | | | | | | | | | | | | | | | |
|-------------------|-----|-------|------------|------|------|---------|---------|---------|---------|---------|---------|---------|---------|---------|---------|---------|---------|---------|---------|---------|---------|---------|--------|---------|-------|-------|
| | | | Not Stated | + 65 | + 95 | 94 - 90 | 89 - 85 | 84 - 80 | 79 - 75 | 74 - 70 | 69 - 65 | 64 - 15 | 64 - 60 | 59 - 55 | 54 - 50 | 49 - 45 | 44 - 40 | 39 - 35 | 34 - 30 | 29 - 25 | 24 - 20 | 19 - 15 | 14 - 0 | 14 - 10 | 9 - 5 | 4 - 0 |
| Jubbet adh Dhib | T | 156 | 12 | 4 | - | - | - | 1 | - | 1 | 2 | 76 | 3 | 4 | 3 | 4 | 1 | 5 | 11 | 14 | 17 | 14 | 64 | 15 | 18 | 31 |
| | M | 78 | 7 | 3 | - | - | - | - | - | 1 | 2 | 44 | 1 | 2 | 2 | 2 | - | 3 | 6 | 6 | 11 | 11 | 24 | 4 | 7 | 13 |
| | F | 78 | 5 | 1 | - | - | - | 1 | - | - | - | 32 | 2 | 2 | 1 | 2 | 1 | 2 | 5 | 8 | 6 | 3 | 40 | 11 | 11 | 18 |
| Khallet Sakariya | T | 179 | - | 6 | 1 | - | - | 1 | 1 | 2 | 1 | 103 | - | 5 | 6 | 6 | 6 | 15 | 7 | 16 | 18 | 24 | 70 | 17 | 21 | 32 |
| | M | 94 | - | 3 | 1 | - | - | - | - | 2 | - | 55 | - | 2 | 3 | 3 | 3 | 7 | 4 | 9 | 9 | 15 | 36 | 10 | 8 | 18 |
| | F | 85 | - | 3 | - | - | - | 1 | 1 | - | 1 | 48 | - | 3 | 3 | 3 | 3 | 8 | 3 | 7 | 9 | 9 | 34 | 7 | 13 | 14 |
| Khallet al Haddad | T | 392 | - | 20 | 1 | 1 | 2 | 1 | 6 | 4 | 5 | 233 | 4 | 9 | 4 | 20 | 22 | 26 | 27 | 29 | 38 | 54 | 139 | 45 | 47 | 47 |
| | M | 212 | - | 9 | 1 | - | - | 1 | 3 | 2 | 2 | 130 | 1 | 5 | 3 | 9 | 11 | 15 | 16 | 15 | 19 | 36 | 73 | 23 | 26 | 24 |
| | F | 180 | - | 11 | - | 1 | 2 | - | 3 | 2 | 3 | 103 | 3 | 4 | 1 | 11 | 11 | 11 | 11 | 14 | 19 | 18 | 66 | 22 | 21 | 23 |
| Al Ma'sara | T | 775 | 16 | 21 | 2 | 2 | 4 | 1 | 3 | 3 | 6 | 413 | 4 | 15 | 24 | 29 | 34 | 31 | 38 | 62 | 73 | 103 | 325 | 99 | 109 | 117 |
| | M | 414 | 8 | 11 | 1 | 2 | 3 | - | - | - | 5 | 217 | 2 | 10 | 12 | 14 | 15 | 15 | 21 | 38 | 37 | 53 | 178 | 61 | 57 | 60 |
| | F | 361 | 8 | 10 | 1 | - | 1 | 1 | 3 | 3 | 1 | 196 | 2 | 5 | 12 | 15 | 19 | 16 | 17 | 24 | 36 | 50 | 147 | 38 | 52 | 57 |
| Wadi an Nis | T | 745 | 23 | 14 | - | - | - | 1 | 3 | 5 | 5 | 395 | 3 | 10 | 12 | 27 | 27 | 31 | 41 | 78 | 74 | 92 | 313 | 98 | 106 | 109 |
| | M | 380 | 11 | 8 | - | - | - | 1 | 2 | 2 | 3 | 210 | 1 | 4 | 9 | 10 | 13 | 19 | 23 | 41 | 40 | 50 | 151 | 42 | 59 | 50 |
| | F | 365 | 12 | 6 | - | - | - | - | 1 | 3 | 2 | 185 | 2 | 6 | 3 | 17 | 14 | 12 | 18 | 37 | 34 | 42 | 162 | 56 | 47 | 59 |
| Jurat ash Sham'a | T | 1,438 | - | 26 | - | 1 | 2 | 2 | 1 | 10 | 10 | 805 | 19 | 20 | 30 | 50 | 54 | 74 | 89 | 135 | 153 | 181 | 607 | 193 | 205 | 209 |
| | M | 769 | - | 11 | - | - | 1 | - | 1 | 4 | 5 | 437 | 7 | 11 | 16 | 28 | 24 | 42 | 45 | 77 | 78 | 109 | 321 | 114 | 103 | 104 |
| | F | 669 | - | 15 | - | 1 | 1 | 2 | - | 6 | 5 | 368 | 12 | 9 | 14 | 22 | 30 | 32 | 44 | 58 | 75 | 72 | 286 | 79 | 102 | 105 |
| Khallet 'Afana | T | - | - | - | - | - | - | - | - | - | - | - | - | - | - | - | - | - | - | - | - | - | - | - | - | - |
| | M | - | - | - | - | - | - | - | - | - | - | - | - | - | - | - | - | - | - | - | - | - | - | - | - | - |
| | F | - | - | - | - | - | - | - | - | - | - | - | - | - | - | - | - | - | - | - | - | - | - | - | - | - |
| Marah Ma'alla | T | 661 | 8 | 11 | - | - | 1 | 1 | 5 | 1 | 3 | 344 | 8 | 8 | 15 | 20 | 28 | 28 | 47 | 57 | 66 | 67 | 298 | 82 | 109 | 107 |
| | M | 360 | 4 | 8 | - | - | - | - | 4 | 1 | 3 | 181 | 3 | 5 | 9 | 10 | 11 | 15 | 24 | 32 | 37 | 35 | 167 | 49 | 59 | 59 |
| | F | 301 | 4 | 3 | - | - | 1 | 1 | 1 | - | - | 163 | 5 | 3 | 6 | 10 | 17 | 13 | 23 | 25 | 29 | 32 | 131 | 33 | 50 | 48 |
| Umm Salamuna | T | 911 | 16 | 17 | - | - | 1 | - | 2 | 7 | 7 | 481 | 4 | 9 | 16 | 19 | 37 | 51 | 76 | 76 | 75 | 118 | 397 | 121 | 138 | 138 |
| | M | 458 | 10 | 8 | - | - | 1 | - | 2 | 3 | 2 | 247 | 1 | 5 | 8 | 11 | 18 | 28 | 37 | 41 | 40 | 58 | 193 | 57 | 75 | 61 |
| | F | 453 | 6 | 9 | - | - | - | - | - | 4 | 5 | 234 | 3 | 4 | 8 | 8 | 19 | 23 | 39 | 35 | 35 | 60 | 204 | 64 | 63 | 77 |
| Al Manshiya | T | 417 | - | 4 | - | - | - | 1 | 1 | 1 | 1 | 190 | 2 | 4 | 7 | 11 | 14 | 14 | 30 | 31 | 32 | 45 | 223 | 71 | 75 | 77 |
| | M | 204 | - | 2 | - | - | - | - | 1 | - | 1 | 89 | - | 3 | 5 | 4 | 9 | 4 | 17 | 12 | 16 | 19 | 113 | 38 | 40 | 35 |
| | F | 213 | - | 2 | - | - | - | 1 | - | 1 | - | 101 | 2 | 1 | 2 | 7 | 5 | 10 | 13 | 19 | 16 | 26 | 110 | 33 | 35 | 42 |

Table 2 (Cont.): Population in the Governorate by Sex, Locality and Age Group, 2007

| Locality | Sex | Total | Age Group | | | | | | | | | | | | | | | | | | | | | | | |
|--------------------|-----|--------|------------|------|------|---------|---------|---------|---------|---------|---------|---------|---------|---------|---------|---------|---------|---------|---------|---------|---------|---------|--------|---------|-------|-------|
| | | | Not Stated | + 65 | + 95 | 94 - 90 | 89 - 85 | 84 - 80 | 79 - 75 | 74 - 70 | 69 - 65 | 64 - 15 | 64 - 60 | 59 - 55 | 54 - 50 | 49 - 45 | 44 - 40 | 39 - 35 | 34 - 30 | 29 - 25 | 24 - 20 | 19 - 15 | 14 - 0 | 14 - 10 | 9 - 5 | 4 - 0 |
| Tuqu' | T | 8,565 | 22 | 252 | 4 | 17 | 17 | 23 | 55 | 51 | 85 | 4,498 | 102 | 111 | 170 | 226 | 299 | 476 | 590 | 672 | 815 | 1,037 | 3,793 | 1,297 | 1,313 | 1,183 |
| | M | 4,393 | 12 | 124 | 2 | 7 | 11 | 13 | 28 | 27 | 36 | 2,354 | 44 | 58 | 92 | 110 | 143 | 274 | 323 | 343 | 406 | 561 | 1,903 | 633 | 693 | 577 |
| | F | 4,172 | 10 | 128 | 2 | 10 | 6 | 10 | 27 | 24 | 49 | 2,144 | 58 | 53 | 78 | 116 | 156 | 202 | 267 | 329 | 409 | 476 | 1,890 | 664 | 620 | 606 |
| Marah Rabah | T | 1,273 | 19 | 22 | - | 2 | 1 | 3 | 2 | 3 | 11 | 593 | 7 | 7 | 23 | 36 | 45 | 68 | 71 | 76 | 106 | 154 | 639 | 207 | 208 | 224 |
| | M | 665 | 4 | 15 | - | 2 | 1 | 2 | 2 | 1 | 7 | 308 | 3 | 4 | 12 | 21 | 23 | 37 | 34 | 39 | 58 | 77 | 338 | 111 | 97 | 130 |
| | F | 608 | 15 | 7 | - | - | - | 1 | - | 2 | 4 | 285 | 4 | 3 | 11 | 15 | 22 | 31 | 37 | 37 | 48 | 77 | 301 | 96 | 111 | 94 |
| Beit Fajjar | T | 10,613 | 35 | 317 | 1 | 5 | 21 | 24 | 51 | 88 | 127 | 5,795 | 140 | 129 | 199 | 352 | 529 | 667 | 707 | 849 | 1,008 | 1,215 | 4,466 | 1,408 | 1,497 | 1,561 |
| | M | 5,434 | 18 | 159 | 1 | 3 | 12 | 15 | 19 | 54 | 55 | 3,016 | 55 | 77 | 108 | 194 | 291 | 352 | 356 | 445 | 510 | 628 | 2,241 | 686 | 759 | 796 |
| | F | 5,179 | 17 | 158 | - | 2 | 9 | 9 | 32 | 34 | 72 | 2,779 | 85 | 52 | 91 | 158 | 238 | 315 | 351 | 404 | 498 | 587 | 2,225 | 722 | 738 | 765 |
| Al Maniya | T | 976 | 18 | 13 | - | 2 | 1 | 2 | 2 | 1 | 5 | 484 | 15 | 7 | 24 | 16 | 31 | 47 | 57 | 80 | 94 | 113 | 461 | 135 | 160 | 166 |
| | M | 491 | 8 | 6 | - | 1 | 1 | 1 | 1 | 1 | 1 | 251 | 10 | 7 | 9 | 5 | 15 | 20 | 31 | 43 | 47 | 64 | 226 | 71 | 81 | 74 |
| | F | 485 | 10 | 7 | - | 1 | - | 1 | 1 | - | 4 | 233 | 5 | - | 15 | 11 | 16 | 27 | 26 | 37 | 47 | 49 | 235 | 64 | 79 | 92 |
| Kisan | T | 438 | 20 | 11 | 1 | - | - | 2 | 3 | 2 | 3 | 212 | 5 | 5 | 8 | 7 | 35 | 28 | 18 | 14 | 37 | 55 | 195 | 56 | 72 | 67 |
| | M | 218 | 13 | 7 | - | - | - | 2 | 1 | 2 | 2 | 97 | 2 | - | 6 | 4 | 15 | 12 | 7 | 4 | 20 | 27 | 101 | 28 | 40 | 33 |
| | F | 220 | 7 | 4 | 1 | - | - | - | 2 | - | 1 | 115 | 3 | 5 | 2 | 3 | 20 | 16 | 11 | 10 | 17 | 28 | 94 | 28 | 32 | 34 |
| 'Arab ar Rashayida | T | 1,401 | 15 | 34 | 1 | 1 | 3 | 6 | 5 | 6 | 12 | 646 | 8 | 11 | 26 | 30 | 66 | 54 | 62 | 94 | 137 | 158 | 706 | 201 | 235 | 270 |
| | M | 723 | 7 | 11 | - | - | 2 | 3 | 2 | 2 | 2 | 326 | 4 | 5 | 14 | 14 | 27 | 23 | 26 | 46 | 80 | 87 | 379 | 120 | 117 | 142 |
| | F | 678 | 8 | 23 | 1 | 1 | 1 | 3 | 3 | 4 | 10 | 320 | 4 | 6 | 12 | 16 | 39 | 31 | 36 | 48 | 57 | 71 | 327 | 81 | 118 | 128 |

2007

(12)

:3

Table 3: Palestinian Population (12 Years and Over) by Locality, Sex and Marital Status, 2007

| Locality | Total | | Marital Status and Sex | | | | | | | | | | | | | |
|------------------------------|---------------|---------------|------------------------|------------|-----------|-----------|--------------|------------|------------|------------|---------------|---------------|-----------------|------------|---------------|---------------|
| | | | Not Stated | | Separated | | Widowed | | Divorced | | Married | | Legally Engaged | | Never Married | |
| | Females | Males | Females | Males | Females | Males | Females | Males | Females | Males | Females | Males | Females | Males | Females | Males |
| Bethlehem Governorate | 55,115 | 57,211 | 264 | 280 | 87 | 34 | 3,057 | 385 | 543 | 154 | 29,694 | 29,133 | 348 | 418 | 21,122 | 26,807 |
| Al Walaja | 527 | 569 | 3 | 6 | 1 | - | 25 | 3 | 5 | - | 295 | 295 | 6 | 2 | 192 | 263 |
| Battir | 1,350 | 1,368 | 5 | 7 | - | - | 82 | 14 | 13 | 8 | 698 | 688 | 10 | 8 | 542 | 643 |
| Al 'Ubeidiya | 3,212 | 3,293 | 7 | 4 | 7 | - | 147 | 15 | 20 | 11 | 1,726 | 1,642 | 32 | 31 | 1,273 | 1,590 |
| 'Ayda Camp | 850 | 870 | 4 | 1 | 1 | - | 54 | 6 | 7 | 3 | 430 | 423 | 6 | 6 | 348 | 431 |
| Khallet an Nu'man | 61 | 53 | - | - | - | - | 3 | - | - | - | 29 | 28 | - | - | 29 | 25 |
| Al 'Aza Camp | 478 | 474 | - | - | - | - | 46 | 4 | 10 | 1 | 238 | 232 | 5 | 3 | 179 | 234 |
| Al Khas | 117 | 119 | 1 | - | - | - | 6 | - | 1 | - | 71 | 70 | 1 | 1 | 37 | 48 |
| Al Haddadiya | 12 | 18 | - | - | - | - | - | 1 | - | - | 10 | 10 | - | - | 2 | 7 |
| Khallet Hamameh | 475 | 445 | 3 | 5 | - | - | 28 | 5 | 7 | 5 | 236 | 237 | 3 | 4 | 198 | 189 |
| Bir Onah | 216 | 216 | 7 | 4 | 1 | - | 12 | 1 | - | - | 121 | 122 | - | - | 75 | 89 |
| Beit Jala | 4,082 | 4,050 | 46 | 46 | 14 | 7 | 318 | 30 | 29 | 11 | 2,116 | 2,132 | 9 | 17 | 1,550 | 1,807 |
| Dar Salah | 1,062 | 1,094 | - | 3 | 1 | - | 52 | 8 | 6 | 1 | 620 | 595 | 7 | 13 | 376 | 474 |
| Husan | 1,701 | 1,913 | - | 3 | 1 | 1 | 61 | 10 | 12 | 5 | 971 | 961 | 18 | 17 | 638 | 916 |
| Wadi Fukin | 386 | 403 | - | - | - | - | 18 | 4 | 2 | 2 | 202 | 201 | 7 | 6 | 157 | 190 |
| Bethlehem (Beit Lahm) | 8,182 | 8,248 | 83 | 67 | 26 | 18 | 584 | 73 | 101 | 33 | 4,193 | 4,180 | 26 | 53 | 3,169 | 3,824 |
| Beit Sahur | 4,393 | 4,392 | 30 | 27 | 14 | 4 | 317 | 52 | 20 | 12 | 2,442 | 2,434 | 14 | 20 | 1,556 | 1,843 |
| Ad Doha | 2,940 | 2,997 | 3 | 8 | 1 | 1 | 97 | 13 | 42 | 5 | 1,660 | 1,623 | 27 | 23 | 1,110 | 1,324 |
| Al Khadr | 2,916 | 3,246 | 15 | 14 | 3 | 1 | 166 | 22 | 36 | 15 | 1,606 | 1,577 | 20 | 29 | 1,070 | 1,588 |
| Ad Duheisha Camp | 2,831 | 2,815 | 18 | 17 | 3 | - | 183 | 23 | 46 | 12 | 1,410 | 1,389 | 22 | 21 | 1,149 | 1,353 |
| Hindaza | 1,429 | 1,511 | 2 | 4 | 2 | - | 59 | 3 | 13 | 1 | 780 | 760 | 6 | 14 | 567 | 729 |
| Ash Shawawra | 1,193 | 1,266 | 2 | 2 | - | - | 73 | 8 | 17 | 2 | 643 | 627 | 7 | 10 | 451 | 617 |
| Artas | 1129 | 1160 | 2 | 4 | - | 1 | 66 | 7 | 14 | 7 | 580 | 580 | 8 | 10 | 459 | 551 |

2007

(12)

:() 3

Table 3 (Cont.): Palestinian Population (12 Years and Over) by Locality, Sex and Marital Status, 2007

| Locality | Total | | Marital Status and Sex | | | | | | | | | | | | | |
|--------------------|---------|-------|------------------------|-------|-----------|-------|---------|-------|----------|-------|---------|-------|-----------------|-------|---------------|-------|
| | | | Not Stated | | Separated | | Widowed | | Divorced | | Married | | Legally Engaged | | Never Married | |
| | Females | Males | Females | Males | Females | Males | Females | Males | Females | Males | Females | Males | Females | Males | Females | Males |
| Nahhalin | 2,009 | 2,162 | 4 | 4 | - | - | 71 | 14 | 11 | 2 | 1,139 | 1,118 | 19 | 22 | 765 | 1,002 |
| Beit Ta'mir | 342 | 380 | - | - | - | - | 8 | 1 | 4 | 2 | 189 | 179 | 1 | - | 140 | 198 |
| Khallet al Louza | 178 | 172 | 3 | 15 | - | - | 6 | - | 4 | - | 84 | 79 | 2 | 4 | 79 | 74 |
| Al Jab'a | 264 | 297 | - | 13 | - | - | 17 | 1 | 1 | - | 134 | 128 | 3 | 6 | 109 | 149 |
| Za'tara | 1,921 | 1,964 | 6 | 4 | 2 | 1 | 102 | 14 | 29 | 2 | 984 | 948 | 14 | 17 | 784 | 978 |
| Jannatah | 1,564 | 1,666 | 3 | 1 | - | - | 73 | 6 | 19 | 4 | 866 | 840 | 9 | 8 | 594 | 807 |
| Wadi Rahhal | 391 | 451 | - | 3 | - | - | 16 | 1 | 3 | - | 257 | 258 | 1 | 5 | 114 | 184 |
| Jubbet adh Dhib | 40 | 49 | - | - | - | - | 1 | - | - | - | 25 | 25 | - | - | 14 | 24 |
| Khallet Sakariya | 56 | 64 | - | - | - | - | 4 | - | 1 | - | 35 | 34 | - | 1 | 16 | 29 |
| Khallet al Haddad | 128 | 153 | - | - | - | - | 4 | 2 | 3 | - | 79 | 77 | - | 1 | 42 | 73 |
| Al Ma'sara | 226 | 269 | 1 | 2 | - | - | 7 | 2 | 2 | - | 133 | 126 | 5 | 3 | 78 | 136 |
| Wadi an Nis | 226 | 241 | 3 | 1 | - | - | 2 | - | - | - | 131 | 120 | - | - | 90 | 120 |
| Jurat ash Sham'a | 434 | 523 | - | - | - | - | 14 | 1 | 3 | - | 268 | 263 | - | - | 149 | 259 |
| Khallet 'Afana | - | - | - | - | - | - | - | - | - | - | - | - | - | - | - | - |
| Marah Ma'alla | 188 | 218 | - | - | - | - | 4 | - | - | - | 121 | 118 | - | - | 63 | 100 |
| Umm Salamuna | 290 | 289 | - | - | 1 | - | 14 | 1 | 3 | - | 156 | 155 | 7 | 5 | 109 | 128 |
| Al Manshiya | 126 | 115 | - | - | - | - | 4 | - | 2 | 2 | 60 | 54 | - | - | 60 | 59 |
| Tuqu' | 2,649 | 2,864 | 1 | 8 | 3 | - | 88 | 9 | 24 | 6 | 1,445 | 1,373 | 7 | 9 | 1,081 | 1,459 |
| Marah Rabah | 359 | 392 | 1 | - | - | - | 12 | 4 | 2 | - | 196 | 194 | 1 | 1 | 147 | 193 |
| Beit Fajjar | 3,374 | 3,597 | 10 | 6 | 1 | - | 170 | 24 | 21 | 2 | 1,869 | 1,841 | 42 | 43 | 1,261 | 1,681 |
| Al Maniya | 283 | 298 | - | 1 | - | - | 10 | 1 | 5 | - | 162 | 152 | 1 | 2 | 105 | 142 |
| Kisan | 136 | 120 | - | - | 1 | - | 7 | 1 | 4 | - | 70 | 67 | - | - | 54 | 52 |
| 'Arab ar Rashayida | 389 | 407 | 1 | - | 4 | - | 26 | 1 | 1 | - | 214 | 178 | 2 | 3 | 141 | 225 |

Table 4: Palestinian Population by Locality, Sex and Refugee Status, 2007

| Locality | Total | | Refugee Status and Sex | | | | | | | |
|------------------------------|---------------|---------------|------------------------|--------------|--------------------------|---------------|------------------------|------------|--------------------|---------------|
| | | | Not Stated | | ليس لاجيء Non-Refugee | | Non-Registered Refugee | | Registered Refugee | |
| | Females | Males | Females | Males | Females | Males | Females | Males | Females | Males |
| Bethlehem Governorate | 83,076 | 86,326 | 1,709 | 1,791 | 57,533 | 60,239 | 865 | 726 | 22,969 | 23,570 |
| Al Walaja | 964 | 1,004 | 181 | 193 | 50 | 4 | 9 | 4 | 724 | 803 |
| Battir | 1,902 | 1,921 | 16 | 16 | 364 | 354 | 18 | 15 | 1,504 | 1,536 |
| Al 'Ubeidiya | 5,107 | 5,246 | 9 | 14 | 4,977 | 5,135 | 3 | 5 | 118 | 92 |
| 'Ayda Camp | 1,260 | 1,271 | 7 | 9 | 46 | 25 | 6 | 2 | 1,201 | 1,235 |
| Khallet an Nu'man | 89 | 77 | - | - | 89 | 77 | - | - | - | - |
| Al 'Aza Camp | 717 | 758 | 19 | 23 | 26 | 6 | 18 | 15 | 654 | 714 |
| Al Khas | 187 | 193 | - | - | 162 | 155 | - | - | 25 | 38 |
| Al Haddadiya | 23 | 29 | - | - | 23 | 29 | - | - | - | - |
| Khallet Hamameh | 692 | 669 | 34 | 34 | 136 | 133 | 21 | 5 | 501 | 497 |
| Bir Onah | 327 | 319 | 28 | 19 | 132 | 122 | 1 | 2 | 166 | 176 |
| Beit Jala | 5,665 | 5,552 | 190 | 199 | 3,000 | 2,833 | 153 | 124 | 2,322 | 2,396 |
| Dar Salah | 1,599 | 1,654 | - | - | 1,484 | 1,556 | 8 | 4 | 107 | 94 |
| Husan | 2,511 | 2,837 | 10 | 8 | 1,973 | 2,297 | 6 | 6 | 522 | 526 |
| Wadi Fukin | 558 | 567 | 10 | 8 | 15 | 6 | 6 | 2 | 527 | 551 |
| Bethlehem (Beit Lahm) | 11,854 | 12,175 | 491 | 493 | 7,492 | 7,839 | 165 | 129 | 3,706 | 3,714 |
| Beit Sahur | 5,927 | 5,974 | 161 | 162 | 4,634 | 4,701 | 59 | 44 | 1,073 | 1,067 |
| Ad Doha | 4,628 | 4,774 | 197 | 232 | 1,097 | 1,012 | 149 | 161 | 3,185 | 3,369 |
| Al Khadr | 4,546 | 4,876 | 47 | 64 | 4,230 | 4,582 | 12 | 8 | 257 | 222 |
| Ad Duheisha Camp | 4,155 | 4,268 | 67 | 58 | 211 | 69 | 48 | 43 | 3,829 | 4,098 |
| Hindaza | 2,294 | 2,330 | 18 | 16 | 1,850 | 1,909 | 6 | 6 | 420 | 399 |
| Ash Shawawra | 1,757 | 1,847 | 6 | 9 | 1,631 | 1,720 | 1 | - | 119 | 118 |
| Artas | 1,714 | 1,810 | 35 | 45 | 1,500 | 1,616 | 5 | 2 | 174 | 147 |

2007

:() 4

Table 4 (Cont.): Palestinian Population by Locality, Sex and Refugee Status, 2007

| Locality | Total | | Refugee Status and Sex | | | | | | | |
|--------------------|---------|-------|------------------------|-------|--------------------------|-------|------------------------|-------|--------------------|-------|
| | | | Not Stated | | ليس لاجيء Non-Refugee | | Non-Registered Refugee | | Registered Refugee | |
| | Females | Males | Females | Males | Females | Males | Females | Males | Females | Males |
| Nahhalin | 3,161 | 3,414 | 15 | 13 | 2,911 | 3,241 | 14 | - | 221 | 160 |
| Beit Ta'mir | 555 | 631 | 13 | 21 | 535 | 610 | - | - | 7 | - |
| Khallet al Louza | 278 | 280 | 2 | 1 | 224 | 215 | - | 1 | 52 | 63 |
| Al Jab'a | 401 | 463 | 10 | 6 | 347 | 424 | - | - | 44 | 33 |
| Za'tara | 2,965 | 3,101 | 18 | 21 | 2,824 | 2,966 | 22 | 1 | 101 | 113 |
| Jannatah | 2,564 | 2,656 | 8 | 9 | 2,449 | 2,548 | 4 | - | 103 | 99 |
| Wadi Rahhal | 632 | 737 | 6 | 12 | 572 | 689 | 1 | - | 53 | 36 |
| Jubbet adh Dhib | 78 | 78 | 5 | 7 | 73 | 71 | - | - | - | - |
| Khallet Sakariya | 85 | 94 | - | - | 82 | 94 | - | - | 3 | - |
| Khallet al Haddad | 180 | 212 | - | - | 179 | 212 | - | - | 1 | - |
| Al Ma'sara | 361 | 414 | 14 | 18 | 319 | 371 | - | - | 28 | 25 |
| Wadi an Nis | 365 | 380 | 18 | 13 | 347 | 367 | - | - | - | - |
| Jurat ash Sham'a | 669 | 769 | - | - | 622 | 726 | - | - | 47 | 43 |
| Khallet 'Afana | - | - | - | - | - | - | - | - | - | - |
| Marah Ma'alla | 301 | 360 | 4 | 4 | 255 | 332 | - | - | 42 | 24 |
| Umm Salamuna | 453 | 458 | 6 | 9 | 433 | 440 | 1 | - | 13 | 9 |
| Al Manshiya | 213 | 204 | - | - | 213 | 204 | - | - | - | - |
| Tuqu' | 4,172 | 4,393 | 17 | 18 | 4,100 | 4,331 | 7 | 6 | 48 | 38 |
| Marah Rabah | 608 | 665 | 9 | 2 | 591 | 663 | 1 | - | 7 | - |
| Beit Fajjar | 5,176 | 5,434 | 31 | 29 | 4,698 | 4,926 | 9 | 7 | 438 | 472 |
| Al Maniya | 485 | 491 | 6 | 5 | 426 | 440 | - | - | 53 | 46 |
| Kisan | 220 | 218 | - | - | 190 | 185 | 13 | 17 | 17 | 16 |
| 'Arab ar Rashayida | 678 | 723 | 1 | 1 | 21 | 4 | 99 | 117 | 557 | 601 |

Table 5: Palestinian Population (10 Years and Over) by Sex, Locality and Educational Attainment, 2007

| Locality | Sex | Total | Educational Attainment | | | | | | | | | | | |
|-----------------------|-----|---------|------------------------|------|--------|----------------|----------|-------------------|-----------|-------------|------------|--------------------|-------|------------|
| | | | Not Stated | Ph.D | Master | Higher Diploma | Bachelor | Associate Diploma | Secondary | Preparatory | Elementary | Can Read and Write | | Illiterate |
| Bethlehem Governorate | T | 120,845 | 183 | 273 | 862 | 291 | 8,234 | 4,561 | 21,058 | 33,973 | 28,657 | 15,895 | 6,858 | |
| | M | 61,542 | 77 | 231 | 601 | 179 | 4,060 | 2,201 | 10,815 | 17,894 | 15,351 | 8,115 | 2,018 | |
| | F | 59,303 | 106 | 42 | 261 | 112 | 4,174 | 2,360 | 10,243 | 16,079 | 13,306 | 7,780 | 4,840 | |
| Al Walaja | T | 1,178 | 8 | - | 8 | 1 | 69 | 66 | 209 | 374 | 263 | 120 | 60 | |
| | M | 609 | 6 | - | 7 | 1 | 39 | 30 | 88 | 210 | 152 | 63 | 13 | |
| | F | 569 | 2 | - | 1 | - | 30 | 36 | 121 | 164 | 111 | 57 | 47 | |
| Battir | T | 2,883 | - | 7 | 15 | 8 | 274 | 197 | 538 | 879 | 569 | 283 | 113 | |
| | M | 1,446 | - | 6 | 11 | 1 | 127 | 99 | 283 | 466 | 291 | 149 | 13 | |
| | F | 1,437 | - | 1 | 4 | 7 | 147 | 98 | 255 | 413 | 278 | 134 | 100 | |
| Al 'Ubeidiya | T | 7,142 | - | 3 | 10 | 1 | 287 | 118 | 972 | 2,353 | 1,927 | 1,052 | 419 | |
| | M | 3,615 | - | 2 | 8 | 1 | 126 | 70 | 447 | 1,323 | 992 | 538 | 108 | |
| | F | 3,527 | - | 1 | 2 | - | 161 | 48 | 525 | 1,030 | 935 | 514 | 311 | |
| 'Ayda Camp | T | 1,851 | - | 1 | 6 | 2 | 103 | 67 | 318 | 623 | 393 | 212 | 126 | |
| | M | 930 | - | 1 | 4 | - | 55 | 34 | 155 | 341 | 195 | 108 | 37 | |
| | F | 921 | - | - | 2 | 2 | 48 | 33 | 163 | 282 | 198 | 104 | 89 | |
| Khallet an Nu'man | T | 123 | - | 2 | 4 | - | 9 | 4 | 21 | 25 | 37 | 18 | 3 | |
| | M | 58 | - | 2 | 2 | - | 6 | 2 | 5 | 15 | 16 | 9 | 1 | |
| | F | 65 | - | - | 2 | - | 3 | 2 | 16 | 10 | 21 | 9 | 2 | |
| Al 'Aza Camp | T | 1,029 | 1 | - | 9 | - | 56 | 46 | 170 | 341 | 234 | 119 | 53 | |
| | M | 516 | - | - | 6 | - | 24 | 23 | 94 | 178 | 117 | 58 | 16 | |
| | F | 513 | 1 | - | 3 | - | 32 | 23 | 76 | 163 | 117 | 61 | 37 | |
| Al Khas | T | 259 | - | - | 2 | - | 19 | 3 | 54 | 77 | 48 | 32 | 24 | |
| | M | 128 | - | - | 1 | - | 8 | 3 | 26 | 53 | 16 | 12 | 9 | |
| | F | 131 | - | - | 1 | - | 11 | - | 28 | 24 | 32 | 20 | 15 | |
| Al Haddadiya | T | 34 | - | - | - | - | - | - | 4 | 11 | 7 | 10 | 2 | |
| | M | 19 | - | - | - | - | - | - | 2 | 8 | 4 | 5 | - | |
| | F | 15 | - | - | - | - | - | - | 2 | 3 | 3 | 5 | 2 | |
| Khallet Hamameh | T | 979 | 7 | 2 | 4 | 1 | 73 | 64 | 192 | 285 | 221 | 89 | 41 | |
| | M | 472 | 5 | 2 | 4 | - | 32 | 31 | 99 | 141 | 102 | 45 | 11 | |
| | F | 507 | 2 | - | - | 1 | 41 | 33 | 93 | 144 | 119 | 44 | 30 | |

2007

(10)

:() 5

Table 5 (Cont.): Palestinian Population (10 Years and Over) by Sex, Locality and Educational Attainment, 2007

| Locality | Sex | Total | Educational Attainment | | | | | | | | | | |
|-----------------------|-----|--------|------------------------|------|--------|----------------|----------|-------------------|-----------|-------------|------------|--------------------|-----|
| | | | Not Stated | Ph.D | Master | Higher Diploma | Bachelor | Associate Diploma | Secondary | Preparatory | Elementary | Can Read and Write | |
| Bir Onah | T | 458 | 7 | 3 | 11 | 3 | 35 | 22 | 89 | 127 | 103 | 49 | 9 |
| | M | 230 | 2 | 2 | 10 | - | 14 | 13 | 42 | 66 | 50 | 27 | 4 |
| | F | 228 | 5 | 1 | 1 | 3 | 21 | 9 | 47 | 61 | 53 | 22 | 5 |
| Beit Jala | T | 8,559 | 35 | 77 | 195 | 56 | 1,018 | 502 | 1,925 | 2,073 | 1,631 | 807 | 240 |
| | M | 4,255 | 12 | 61 | 131 | 25 | 481 | 206 | 971 | 1,071 | 816 | 412 | 69 |
| | F | 4,304 | 23 | 16 | 64 | 31 | 537 | 296 | 954 | 1,002 | 815 | 395 | 171 |
| Dar Salah | T | 2,302 | 1 | 1 | 2 | 3 | 126 | 78 | 445 | 639 | 498 | 326 | 183 |
| | M | 1,169 | 1 | 1 | 2 | 2 | 52 | 40 | 224 | 348 | 271 | 175 | 53 |
| | F | 1,133 | - | - | - | 1 | 74 | 38 | 221 | 291 | 227 | 151 | 130 |
| Husan | T | 3,872 | 2 | 4 | 9 | 10 | 138 | 87 | 577 | 1,431 | 981 | 426 | 207 |
| | M | 2,050 | 1 | 4 | 7 | 8 | 77 | 45 | 327 | 770 | 542 | 214 | 55 |
| | F | 1,822 | 1 | - | 2 | 2 | 61 | 42 | 250 | 661 | 439 | 212 | 152 |
| Wadi Fukin | T | 844 | 1 | - | 4 | 2 | 61 | 48 | 145 | 275 | 178 | 93 | 37 |
| | M | 424 | 1 | - | 3 | 2 | 35 | 27 | 79 | 143 | 84 | 42 | 8 |
| | F | 420 | - | - | 1 | - | 26 | 21 | 66 | 132 | 94 | 51 | 29 |
| Bethlehem (Beit Lahm) | T | 17,548 | 59 | 68 | 197 | 43 | 1,570 | 747 | 3,624 | 4,466 | 3,959 | 2,086 | 729 |
| | M | 8,838 | 18 | 53 | 119 | 26 | 774 | 296 | 1,840 | 2,271 | 2,108 | 1,097 | 236 |
| | F | 8,710 | 41 | 15 | 78 | 17 | 796 | 451 | 1,784 | 2,195 | 1,851 | 989 | 493 |
| Beit Sahur | T | 9,286 | 5 | 51 | 145 | 63 | 1,217 | 759 | 2,022 | 1,924 | 1,837 | 1,032 | 231 |
| | M | 4,647 | 1 | 46 | 99 | 39 | 557 | 313 | 1,009 | 977 | 1,002 | 530 | 74 |
| | F | 4,639 | 4 | 5 | 46 | 24 | 660 | 446 | 1,013 | 947 | 835 | 502 | 157 |
| Ad Doha | T | 6,367 | 15 | 18 | 69 | 22 | 597 | 358 | 1,172 | 1,784 | 1,349 | 728 | 255 |
| | M | 3,220 | 7 | 15 | 48 | 17 | 303 | 162 | 591 | 916 | 702 | 367 | 92 |
| | F | 3,147 | 8 | 3 | 21 | 5 | 294 | 196 | 581 | 868 | 647 | 361 | 163 |
| Al Khadr | T | 6,622 | 14 | 8 | 27 | 12 | 329 | 171 | 1,105 | 2,135 | 1,724 | 847 | 250 |
| | M | 3,476 | 7 | 8 | 20 | 10 | 166 | 106 | 602 | 1,159 | 927 | 426 | 45 |
| | F | 3,146 | 7 | - | 7 | 2 | 163 | 65 | 503 | 976 | 797 | 421 | 205 |
| Ad Duheisha Camp | T | 6,086 | 6 | 3 | 33 | 27 | 379 | 335 | 988 | 2,047 | 1,272 | 651 | 345 |
| | M | 3,037 | 3 | 3 | 23 | 16 | 169 | 168 | 503 | 1,085 | 664 | 311 | 92 |
| | F | 3,049 | 3 | - | 10 | 11 | 210 | 167 | 485 | 962 | 608 | 340 | 253 |

2007

(10)

:() 5

Table 5 (Cont.): Palestinian Population (10 Years and Over) by Sex, Locality and Educational Attainment, 2007

| Locality | Sex | Total | Educational Attainment | | | | | | | | | | |
|------------------|-----|-------|------------------------|------|--------|----------------|----------|-------------------|-----------|-------------|------------|--------------------|-----|
| | | | Not Stated | Ph.D | Master | Higher Diploma | Bachelor | Associate Diploma | Secondary | Preparatory | Elementary | Can Read and Write | |
| Hindaza | T | 3,217 | 3 | 4 | 12 | 3 | 127 | 73 | 438 | 932 | 882 | 500 | 243 |
| | M | 1,640 | 1 | 4 | 11 | 3 | 69 | 38 | 231 | 501 | 457 | 249 | 76 |
| | F | 1,577 | 2 | - | 1 | - | 58 | 35 | 207 | 431 | 425 | 251 | 167 |
| Ash Shawawra | T | 2,633 | - | 1 | 12 | 3 | 173 | 56 | 471 | 718 | 581 | 362 | 256 |
| | M | 1,348 | - | 1 | 8 | 3 | 88 | 24 | 255 | 400 | 306 | 178 | 85 |
| | F | 1,285 | - | - | 4 | - | 85 | 32 | 216 | 318 | 275 | 184 | 171 |
| Artas | T | 2,459 | - | - | 2 | 1 | 80 | 41 | 336 | 817 | 689 | 333 | 160 |
| | M | 1,264 | - | - | 2 | 1 | 44 | 20 | 180 | 442 | 359 | 171 | 45 |
| | F | 1,195 | - | - | - | - | 36 | 21 | 156 | 375 | 330 | 162 | 115 |
| Nahhalin | T | 4,542 | 2 | 11 | 21 | 12 | 314 | 200 | 774 | 1,386 | 1,018 | 579 | 225 |
| | M | 2,357 | 2 | 11 | 19 | 11 | 168 | 127 | 403 | 716 | 550 | 265 | 85 |
| | F | 2,185 | - | - | 2 | 1 | 146 | 73 | 371 | 670 | 468 | 314 | 140 |
| Beit Ta'mir | T | 793 | - | 1 | 5 | 1 | 42 | 17 | 160 | 191 | 205 | 115 | 56 |
| | M | 416 | - | 1 | 4 | 1 | 26 | 9 | 87 | 106 | 103 | 60 | 19 |
| | F | 377 | - | - | 1 | - | 16 | 8 | 73 | 85 | 102 | 55 | 37 |
| Khallet al Louza | T | 389 | 1 | - | - | - | 10 | 11 | 46 | 100 | 114 | 71 | 36 |
| | M | 191 | 1 | - | - | - | 5 | 7 | 22 | 50 | 61 | 36 | 9 |
| | F | 198 | - | - | - | - | 5 | 4 | 24 | 50 | 53 | 35 | 27 |
| Al Jab'a | T | 613 | - | - | 6 | 1 | 30 | 26 | 119 | 195 | 137 | 66 | 33 |
| | M | 324 | - | - | 6 | 1 | 20 | 15 | 79 | 97 | 63 | 34 | 9 |
| | F | 289 | - | - | - | - | 10 | 11 | 40 | 98 | 74 | 32 | 24 |
| Za'tara | T | 4,209 | 3 | 5 | 17 | 9 | 305 | 126 | 684 | 1,090 | 993 | 652 | 325 |
| | M | 2,128 | 1 | 5 | 15 | 6 | 145 | 84 | 348 | 569 | 544 | 313 | 98 |
| | F | 2,081 | 2 | - | 2 | 3 | 160 | 42 | 336 | 521 | 449 | 339 | 227 |
| Jannatah | T | 3,572 | - | - | 2 | 2 | 98 | 21 | 595 | 976 | 973 | 620 | 285 |
| | M | 1,852 | - | - | 2 | 1 | 48 | 8 | 328 | 533 | 534 | 315 | 83 |
| | F | 1,720 | - | - | - | 1 | 50 | 13 | 267 | 443 | 439 | 305 | 202 |
| Wadi Rahhal | T | 914 | 1 | - | 2 | - | 20 | 16 | 97 | 276 | 284 | 140 | 78 |
| | M | 489 | 1 | - | 1 | - | 8 | 8 | 57 | 148 | 168 | 71 | 27 |
| | F | 425 | - | - | 1 | - | 12 | 8 | 40 | 128 | 116 | 69 | 51 |

2007

(10)

:() 5

Table 5 (Cont.): Palestinian Population (10 Years and Over) by Sex, Locality and Educational Attainment, 2007

| Locality | Sex | Total | Educational Attainment | | | | | | | | | | | | |
|-------------------|-----|-------|------------------------|------|--------|----------------|----------|-------------------|-----------|-------------|------------|--------------------|-----|--|------------|
| | | | Not Stated | Ph.D | Master | Higher Diploma | Bachelor | Associate Diploma | Secondary | Preparatory | Elementary | Can Read and Write | | | Illiterate |
| Jubbet adh Dhib | T | 95 | - | - | - | - | 1 | 1 | 19 | 25 | 32 | 6 | 11 | | |
| | M | 51 | - | - | - | - | 1 | 1 | 13 | 16 | 12 | 3 | 5 | | |
| | F | 44 | - | - | - | - | - | - | 6 | 9 | 20 | 3 | 6 | | |
| Khallet Sakariya | T | 126 | - | - | - | - | 1 | 4 | 7 | 41 | 41 | 22 | 10 | | |
| | M | 68 | - | - | - | - | 1 | 1 | 4 | 27 | 23 | 10 | 2 | | |
| | F | 58 | - | - | - | - | - | 3 | 3 | 14 | 18 | 12 | 8 | | |
| Khallet al Haddad | T | 298 | - | - | 1 | - | 28 | 4 | 62 | 80 | 57 | 25 | 41 | | |
| | M | 162 | - | - | 1 | - | 24 | 3 | 37 | 43 | 31 | 11 | 12 | | |
| | F | 136 | - | - | - | - | 4 | 1 | 25 | 37 | 26 | 14 | 29 | | |
| Al Ma'sara | T | 533 | 5 | - | 3 | 1 | 50 | 10 | 102 | 138 | 109 | 81 | 34 | | |
| | M | 289 | 3 | - | 2 | - | 35 | 7 | 57 | 69 | 66 | 42 | 8 | | |
| | F | 244 | 2 | - | 1 | 1 | 15 | 3 | 45 | 69 | 43 | 39 | 26 | | |
| Wadi an Nis | T | 507 | 1 | - | - | - | 5 | - | 35 | 116 | 130 | 103 | 117 | | |
| | M | 260 | 1 | - | - | - | 3 | - | 16 | 57 | 67 | 66 | 50 | | |
| | F | 247 | - | - | - | - | 2 | - | 19 | 59 | 63 | 37 | 67 | | |
| Jurat ash Sham'a | T | 1,024 | - | - | - | - | 20 | 6 | 95 | 305 | 321 | 170 | 107 | | |
| | M | 562 | - | - | - | - | 14 | 5 | 41 | 175 | 195 | 105 | 27 | | |
| | F | 462 | - | - | - | - | 6 | 1 | 54 | 130 | 126 | 65 | 80 | | |
| Khallet 'Afana | T | - | - | - | - | - | - | - | - | - | - | - | - | | |
| | M | - | - | - | - | - | - | - | - | - | - | - | - | | |
| | F | - | - | - | - | - | - | - | - | - | - | - | - | | |
| Marah Ma'alla | T | 437 | - | - | - | - | 5 | 2 | 36 | 127 | 151 | 80 | 36 | | |
| | M | 238 | - | - | - | - | 3 | 2 | 17 | 59 | 107 | 41 | 9 | | |
| | F | 199 | - | - | - | - | 2 | - | 19 | 68 | 44 | 39 | 27 | | |
| Umm Salamuna | T | 619 | - | - | - | - | 8 | 3 | 51 | 194 | 216 | 107 | 40 | | |
| | M | 312 | - | - | - | - | 5 | 2 | 28 | 96 | 122 | 51 | 8 | | |
| | F | 307 | - | - | - | - | 3 | 1 | 23 | 98 | 94 | 56 | 32 | | |
| Al Manshiya | T | 265 | - | - | 1 | - | 2 | 3 | 34 | 75 | 90 | 42 | 18 | | |
| | M | 129 | - | - | 1 | - | 1 | 2 | 13 | 35 | 49 | 23 | 5 | | |
| | F | 136 | - | - | - | - | 1 | 1 | 21 | 40 | 41 | 19 | 13 | | |

2007

(10)

:() 5

Table 5 (Cont.): Palestinian Population (10 Years and Over) by Sex, Locality and Educational Attainment, 2007

| Locality | Sex | Total | Educational Attainment | | | | | | | | | | |
|--------------------|-----|-------|------------------------|------|--------|----------------|----------|-------------------|-----------|-------------|------------|--------------------|-----|
| | | | Not Stated | Ph.D | Master | Higher Diploma | Bachelor | Associate Diploma | Secondary | Preparatory | Elementary | Can Read and Write | |
| Tuqu' | T | 6,047 | - | 1 | 11 | 1 | 267 | 45 | 1,001 | 1,589 | 1,525 | 1,007 | 600 |
| | M | 3,111 | - | 1 | 11 | 1 | 135 | 20 | 522 | 862 | 850 | 506 | 203 |
| | F | 2,936 | - | - | - | - | 132 | 25 | 479 | 727 | 675 | 501 | 397 |
| Marah Rabah | T | 822 | - | - | - | - | 14 | 17 | 100 | 213 | 314 | 128 | 36 |
| | M | 434 | - | - | - | - | 10 | 15 | 60 | 111 | 160 | 62 | 16 |
| | F | 388 | - | - | - | - | 4 | 2 | 40 | 102 | 154 | 66 | 20 |
| Beit Fajjar | T | 7,517 | 3 | 2 | 17 | 3 | 264 | 200 | 1,127 | 2,214 | 2,069 | 1,195 | 423 |
| | M | 3,861 | 2 | 2 | 13 | 3 | 153 | 131 | 573 | 1,071 | 1,171 | 630 | 112 |
| | F | 3,656 | 1 | - | 4 | - | 111 | 69 | 554 | 1,143 | 898 | 565 | 311 |
| Al Maniya | T | 632 | 3 | - | - | - | 6 | 3 | 51 | 146 | 203 | 152 | 68 |
| | M | 328 | 1 | - | - | - | 6 | 1 | 24 | 69 | 124 | 84 | 19 |
| | F | 304 | 2 | - | - | - | - | 2 | 27 | 77 | 79 | 68 | 49 |
| Kisan | T | 279 | - | - | - | - | - | - | 9 | 36 | 71 | 80 | 83 |
| | M | 132 | - | - | - | - | - | - | 6 | 14 | 40 | 44 | 28 |
| | F | 147 | - | - | - | - | - | - | 3 | 22 | 31 | 36 | 55 |
| 'Arab ar Rashayida | T | 881 | - | - | - | - | 4 | 4 | 39 | 124 | 221 | 279 | 210 |
| | M | 457 | - | - | - | - | 3 | 3 | 27 | 87 | 138 | 157 | 42 |
| | F | 424 | - | - | - | - | 1 | 1 | 12 | 37 | 83 | 122 | 168 |

2007 (10) :6
Table 6: Palestinian Population (10 Years and Over) by Sex , Locality and Activity Status, 2007

| Locality | Sex | Total | Activity Status | | | | | | | | | | | | |
|-----------------------|-----|---------|-----------------|--------|-----------------------------------|------------------------------|--------------|---------------------|-------------------------|-------------------------|------------------------|----------|--------|--|---------------------|
| | | | Not Stated | Others | / Another Source of income/Retire | / Disability/ Aging/ Illness | Housekeeping | / Studing/ Training | Not Economically Active | Unemployed Never Worked | Unemployed Ever Worked | Employed | | | Economically Active |
| Bethlehem Governorate | T | 120,845 | 341 | 1,606 | 767 | 7,460 | 27,209 | 42,293 | 79,335 | 2,688 | 4,324 | 34,157 | 41,169 | | |
| | M | 61,542 | 228 | 1,170 | 565 | 4,037 | 86 | 20,908 | 26,766 | 2,161 | 4,008 | 28,379 | 34,548 | | |
| | F | 59,303 | 113 | 436 | 202 | 3,423 | 27,123 | 21,385 | 52,569 | 527 | 316 | 5,778 | 6,621 | | |
| Al Walaja | T | 1,178 | 9 | 23 | 2 | 66 | 285 | 368 | 744 | 37 | 81 | 307 | 425 | | |
| | M | 609 | 8 | 13 | 2 | 36 | 1 | 186 | 238 | 28 | 73 | 262 | 363 | | |
| | F | 569 | 1 | 10 | - | 30 | 284 | 182 | 506 | 9 | 8 | 45 | 62 | | |
| Battir | T | 2,883 | - | 31 | 32 | 195 | 598 | 1,018 | 1,874 | 85 | 163 | 761 | 1,009 | | |
| | M | 1,446 | - | 24 | 31 | 105 | - | 494 | 654 | 56 | 154 | 582 | 792 | | |
| | F | 1,437 | - | 7 | 1 | 90 | 598 | 524 | 1,220 | 29 | 9 | 179 | 217 | | |
| Al 'Ubeidiya | T | 7,142 | 16 | 96 | 17 | 389 | 1,622 | 2,797 | 4,921 | 312 | 292 | 1,601 | 2,205 | | |
| | M | 3,615 | 7 | 77 | 16 | 209 | 2 | 1,306 | 1,610 | 279 | 280 | 1,439 | 1,998 | | |
| | F | 3,527 | 9 | 19 | 1 | 180 | 1,620 | 1,491 | 3,311 | 33 | 12 | 162 | 207 | | |
| 'Ayda Camp | T | 1,851 | 11 | 78 | 6 | 141 | 397 | 649 | 1,271 | 34 | 79 | 456 | 569 | | |
| | M | 930 | 10 | 62 | 5 | 67 | 2 | 313 | 449 | 27 | 74 | 370 | 471 | | |
| | F | 921 | 1 | 16 | 1 | 74 | 395 | 336 | 822 | 7 | 5 | 86 | 98 | | |
| Khallet an Nu'man | T | 123 | 1 | - | - | 4 | 31 | 40 | 75 | 3 | 1 | 43 | 47 | | |
| | M | 58 | 1 | - | - | 3 | - | 13 | 16 | 1 | 1 | 39 | 41 | | |
| | F | 65 | - | - | - | 1 | 31 | 27 | 59 | 2 | - | 4 | 6 | | |
| Al 'Aza Camp | T | 1,029 | - | 22 | 10 | 53 | 231 | 355 | 671 | 30 | 18 | 310 | 358 | | |
| | M | 516 | - | 21 | 7 | 13 | 1 | 183 | 225 | 24 | 18 | 249 | 291 | | |
| | F | 513 | - | 1 | 3 | 40 | 230 | 172 | 446 | 6 | - | 61 | 67 | | |
| Al Khas | T | 259 | 4 | 2 | - | 27 | 54 | 90 | 173 | 4 | 5 | 73 | 82 | | |
| | M | 128 | 2 | 2 | - | 13 | - | 38 | 53 | 2 | 5 | 66 | 73 | | |
| | F | 131 | 2 | - | - | 14 | 54 | 52 | 120 | 2 | - | 7 | 9 | | |
| Al Haddadiya | T | 34 | - | - | - | 2 | 10 | 11 | 23 | - | - | 11 | 11 | | |
| | M | 19 | - | - | - | 2 | - | 6 | 8 | - | - | 11 | 11 | | |
| | F | 15 | - | - | - | - | 10 | 5 | 15 | - | - | - | - | | |
| Khallet Hamameh | T | 979 | 11 | 4 | 5 | 69 | 203 | 324 | 605 | 13 | 55 | 295 | 363 | | |
| | M | 472 | 7 | 3 | 2 | 33 | - | 147 | 185 | 7 | 40 | 233 | 280 | | |
| | F | 507 | 4 | 1 | 3 | 36 | 203 | 177 | 420 | 6 | 15 | 62 | 83 | | |

2007

(10)

:() 6

Table 6 (Cont.): Palestinian Population (10 Years and Over) by Sex , Locality and Activity Status, 2007

| Locality | Sex | Total | Activity Status | | | | | | | | | | Economically Active |
|-----------------------|-----|--------|-----------------|--------|---------------------------------|----------------------------|--------------|-------------------|-------------------------|-------------------------|------------------------|----------|---------------------|
| | | | Not Stated | Others | Another Source of income/Retire | Disability/ Aging/ Illness | Housekeeping | Studing/ Training | Not Economically Active | Unemployed Never Worked | Unemployed Ever Worked | Employed | |
| Bir Onah | T | 458 | 7 | 5 | 2 | 26 | 113 | 133 | 279 | 9 | 9 | 154 | 172 |
| | M | 230 | 2 | 5 | 1 | 21 | - | 62 | 89 | 6 | 9 | 124 | 139 |
| | F | 228 | 5 | - | 1 | 5 | 113 | 71 | 190 | 3 | - | 30 | 33 |
| Beit Jala | T | 8,559 | 40 | 76 | 115 | 596 | 1,745 | 2,531 | 5,063 | 181 | 201 | 3,074 | 3456 |
| | M | 4,255 | 22 | 50 | 65 | 305 | 9 | 1,260 | 1,689 | 144 | 172 | 2,228 | 2544 |
| | F | 4,304 | 18 | 26 | 50 | 291 | 1,736 | 1,271 | 3,374 | 37 | 29 | 846 | 912 |
| Dar Salah | T | 2,302 | 13 | 12 | 3 | 144 | 573 | 769 | 1,501 | 49 | 65 | 674 | 788 |
| | M | 1,169 | 12 | 10 | 3 | 82 | 1 | 374 | 470 | 37 | 64 | 586 | 687 |
| | F | 1,133 | 1 | 2 | - | 62 | 572 | 395 | 1,031 | 12 | 1 | 88 | 101 |
| Husan | T | 3,872 | 2 | 23 | 9 | 202 | 992 | 1,349 | 2,575 | 113 | 231 | 951 | 1295 |
| | M | 2,050 | 1 | 19 | 9 | 127 | 1 | 687 | 843 | 101 | 229 | 876 | 1206 |
| | F | 1,822 | 1 | 4 | - | 75 | 991 | 662 | 1,732 | 12 | 2 | 75 | 89 |
| Wadi Fukin | T | 844 | - | 10 | 4 | 56 | 158 | 322 | 550 | 5 | 48 | 241 | 294 |
| | M | 424 | - | 3 | 4 | 28 | - | 148 | 183 | - | 41 | 200 | 241 |
| | F | 420 | - | 7 | - | 28 | 158 | 174 | 367 | 5 | 7 | 41 | 53 |
| Bethlehem (Beit Lahm) | T | 17,548 | 85 | 254 | 151 | 1,119 | 4,085 | 5,671 | 11,280 | 350 | 545 | 5,288 | 6183 |
| | M | 8,838 | 56 | 204 | 104 | 613 | 12 | 2,840 | 3,773 | 287 | 486 | 4,236 | 5009 |
| | F | 8,710 | 29 | 50 | 47 | 506 | 4,073 | 2,831 | 7,507 | 63 | 59 | 1,052 | 1174 |
| Beit Sahur | T | 9,286 | 15 | 53 | 189 | 698 | 1,581 | 2,878 | 5,399 | 152 | 173 | 3,547 | 3872 |
| | M | 4,647 | 12 | 27 | 121 | 345 | 7 | 1,433 | 1,933 | 93 | 133 | 2,476 | 2702 |
| | F | 4,639 | 3 | 26 | 68 | 353 | 1,574 | 1,445 | 3,466 | 59 | 40 | 1,071 | 1170 |
| Ad Doha | T | 6,367 | 27 | 83 | 39 | 293 | 1,423 | 2,256 | 4,094 | 106 | 141 | 1,999 | 2246 |
| | M | 3,220 | 14 | 51 | 29 | 172 | 4 | 1,102 | 1,358 | 79 | 127 | 1,642 | 1848 |
| | F | 3,147 | 13 | 32 | 10 | 121 | 1,419 | 1,154 | 2,736 | 27 | 14 | 357 | 398 |
| Al Khadr | T | 6,622 | 32 | 105 | 29 | 341 | 1,509 | 2,297 | 4,281 | 118 | 233 | 1,958 | 2309 |
| | M | 3,476 | 24 | 80 | 27 | 196 | 7 | 1,121 | 1,431 | 90 | 216 | 1,715 | 2021 |
| | F | 3,146 | 8 | 25 | 2 | 145 | 1,502 | 1,176 | 2,850 | 28 | 17 | 243 | 288 |
| Ad Duheisha Camp | T | 6,086 | 8 | 100 | 20 | 379 | 1,219 | 2,191 | 3,909 | 158 | 243 | 1,768 | 2169 |
| | M | 3,037 | 5 | 77 | 15 | 187 | 6 | 1,065 | 1,350 | 121 | 215 | 1,346 | 1682 |
| | F | 3,049 | 3 | 23 | 5 | 192 | 1,213 | 1,126 | 2,559 | 37 | 28 | 422 | 487 |

2007

(10)

:() 6

Table 6 (Cont.): Palestinian Population (10 Years and Over) by Sex , Locality and Activity Status, 2007

| Locality | Sex | Total | Activity Status | | | | | | | | | | Economically Active |
|------------------|-----|-------|-----------------|--------|---------------------------------|----------------------------|--------------|-------------------|-------------------------|-------------------------|------------------------|----------|---------------------|
| | | | Not Stated | Others | Another Source of income/Retire | Disability/ Aging/ Illness | Housekeeping | Studing/ Training | Not Economically Active | Unemployed Never Worked | Unemployed Ever Worked | Employed | |
| Hindaza | T | 3,217 | 8 | 41 | 2 | 124 | 817 | 1,233 | 2,217 | 72 | 112 | 808 | 992 |
| | M | 1,640 | 6 | 37 | 2 | 67 | 3 | 614 | 723 | 64 | 108 | 739 | 911 |
| | F | 1,577 | 2 | 4 | - | 57 | 814 | 619 | 1,494 | 8 | 4 | 69 | 81 |
| Ash Shawawra | T | 2,633 | 1 | 21 | 7 | 198 | 637 | 909 | 1,772 | 45 | 83 | 732 | 860 |
| | M | 1,348 | 1 | 19 | 6 | 107 | 1 | 461 | 594 | 30 | 77 | 646 | 753 |
| | F | 1,285 | - | 2 | 1 | 91 | 636 | 448 | 1,178 | 15 | 6 | 86 | 107 |
| Artas | T | 2,459 | 4 | 37 | 7 | 128 | 555 | 867 | 1,594 | 56 | 59 | 746 | 861 |
| | M | 1,264 | 3 | 16 | 7 | 65 | 2 | 421 | 511 | 51 | 55 | 644 | 750 |
| | F | 1,195 | 1 | 21 | - | 63 | 553 | 446 | 1,083 | 5 | 4 | 102 | 111 |
| Nahhalin | T | 4,542 | 1 | 28 | 27 | 239 | 931 | 1,874 | 3,099 | 52 | 136 | 1,254 | 1442 |
| | M | 2,357 | 1 | 16 | 23 | 132 | 1 | 934 | 1,106 | 34 | 123 | 1,093 | 1250 |
| | F | 2,185 | - | 12 | 4 | 107 | 930 | 940 | 1,993 | 18 | 13 | 161 | 192 |
| Beit Ta'mir | T | 793 | - | 12 | 1 | 58 | 186 | 335 | 592 | 3 | 25 | 173 | 201 |
| | M | 416 | - | 10 | 1 | 42 | - | 175 | 228 | 3 | 24 | 161 | 188 |
| | F | 377 | - | 2 | - | 16 | 186 | 160 | 364 | - | 1 | 12 | 13 |
| Khallet al Louza | T | 389 | 2 | 5 | - | 32 | 93 | 140 | 270 | 27 | 6 | 84 | 117 |
| | M | 191 | 2 | 5 | - | 15 | 2 | 65 | 87 | 27 | 6 | 69 | 102 |
| | F | 198 | - | - | - | 17 | 91 | 75 | 183 | - | - | 15 | 15 |
| Al Jab'a | T | 613 | - | 3 | 4 | 22 | 124 | 301 | 454 | 5 | 3 | 151 | 159 |
| | M | 324 | - | 3 | 3 | 9 | 2 | 167 | 184 | 5 | 3 | 132 | 140 |
| | F | 289 | - | - | 1 | 13 | 122 | 134 | 270 | - | - | 19 | 19 |
| Za'tara | T | 4,209 | 9 | 59 | 17 | 270 | 956 | 1,582 | 2,884 | 120 | 236 | 960 | 1316 |
| | M | 2,128 | 8 | 40 | 16 | 144 | 1 | 772 | 973 | 86 | 224 | 837 | 1147 |
| | F | 2,081 | 1 | 19 | 1 | 126 | 955 | 810 | 1,911 | 34 | 12 | 123 | 169 |
| Jannatah | T | 3,572 | - | 43 | 3 | 248 | 853 | 1,402 | 2,549 | 55 | 191 | 777 | 1023 |
| | M | 1,852 | - | 34 | 3 | 136 | 5 | 703 | 881 | 53 | 187 | 731 | 971 |
| | F | 1,720 | - | 9 | - | 112 | 848 | 699 | 1,668 | 2 | 4 | 46 | 52 |
| Wadi Rahhal | T | 914 | 1 | 12 | 2 | 67 | 234 | 296 | 611 | 3 | 33 | 266 | 302 |
| | M | 489 | 1 | 8 | 2 | 42 | - | 159 | 211 | 3 | 33 | 241 | 277 |
| | F | 425 | - | 4 | - | 25 | 234 | 137 | 400 | - | - | 25 | 25 |

2007

(10)

:() 6

Table 6 (Cont.): Palestinian Population (10 Years and Over) by Sex , Locality and Activity Status, 2007

| Locality | Sex | Total | Activity Status | | | | | | | | | | |
|-------------------|-----|-------|-----------------|--------|---------------------------------|----------------------------|--------------|-------------------|-------------------------|-------------------------|------------------------|----------|-----|
| | | | Not Stated | Others | Another Source of income/Retire | Disability/ Aging/ Illness | Housekeeping | Studing/ Training | Not Economically Active | Unemployed Never Worked | Unemployed Ever Worked | Employed | |
| Jubbet adh Dhib | T | 95 | - | 1 | - | 8 | 27 | 31 | 67 | 5 | 8 | 15 | 28 |
| | M | 51 | - | 1 | - | 6 | - | 16 | 23 | 5 | 8 | 15 | 28 |
| | F | 44 | - | - | - | 2 | 27 | 15 | 44 | - | - | - | - |
| Khallet Sakariya | T | 126 | - | 8 | - | 4 | 34 | 25 | 71 | 8 | 3 | 44 | 55 |
| | M | 68 | - | 3 | - | 1 | - | 15 | 19 | 6 | 3 | 40 | 49 |
| | F | 58 | - | 5 | - | 3 | 34 | 10 | 52 | 2 | - | 4 | 6 |
| Khallet al Haddad | T | 298 | - | 8 | 1 | 26 | 62 | 117 | 214 | 14 | 3 | 67 | 84 |
| | M | 162 | - | - | 1 | 15 | - | 72 | 88 | 8 | 2 | 64 | 74 |
| | F | 136 | - | 8 | - | 11 | 62 | 45 | 126 | 6 | 1 | 3 | 10 |
| Al Ma'sara | T | 533 | 5 | 6 | 3 | 28 | 99 | 220 | 356 | 8 | 5 | 159 | 172 |
| | M | 289 | 3 | 6 | 3 | 18 | - | 121 | 148 | 3 | 4 | 131 | 138 |
| | F | 244 | 2 | - | - | 10 | 99 | 99 | 208 | 5 | 1 | 28 | 34 |
| Wadi an Nis | T | 507 | 9 | 2 | - | 19 | 153 | 162 | 336 | 2 | 53 | 107 | 162 |
| | M | 260 | 6 | 2 | - | 16 | - | 76 | 94 | 2 | 53 | 105 | 160 |
| | F | 247 | 3 | - | - | 3 | 153 | 86 | 242 | - | - | 2 | 2 |
| Jurat ash Sham'a | T | 1,024 | 5 | 9 | 2 | 47 | 280 | 361 | 699 | 31 | 9 | 280 | 320 |
| | M | 562 | 4 | 9 | 2 | 29 | - | 206 | 246 | 26 | 9 | 277 | 312 |
| | F | 462 | 1 | - | - | 18 | 280 | 155 | 453 | 5 | - | 3 | 8 |
| Khallet 'Afana | T | - | - | - | - | - | - | - | - | - | - | - | - |
| | M | - | - | - | - | - | - | - | - | - | - | - | - |
| | F | - | - | - | - | - | - | - | - | - | - | - | - |
| Marah Ma'alla | T | 437 | - | 1 | - | 17 | 128 | 140 | 286 | 1 | 24 | 126 | 151 |
| | M | 238 | - | 1 | - | 11 | - | 75 | 87 | 1 | 24 | 126 | 151 |
| | F | 199 | - | - | - | 6 | 128 | 65 | 199 | - | - | - | - |
| Umm Salamuna | T | 619 | - | 5 | - | 38 | 180 | 208 | 431 | 22 | 3 | 163 | 188 |
| | M | 312 | - | 5 | - | 28 | - | 101 | 134 | 18 | 2 | 158 | 178 |
| | F | 307 | - | - | - | 10 | 180 | 107 | 297 | 4 | 1 | 5 | 10 |
| Al Manshiya | T | 265 | - | 3 | - | 9 | 67 | 114 | 193 | 5 | 21 | 46 | 72 |
| | M | 129 | - | 3 | - | 5 | - | 50 | 58 | 5 | 21 | 45 | 71 |
| | F | 136 | - | - | - | 4 | 67 | 64 | 135 | - | - | 1 | 1 |

2007

(10)

:() 6

Table 6 (Cont.): Palestinian Population (10 Years and Over) by Sex , Locality and Activity Status, 2007

| Locality | Sex | Total | Activity Status | | | | | | | | | | Economically Active |
|--------------------|-----|-------|-----------------|--------|---------------------------------|----------------------------|--------------|-------------------|-------------------------|-------------------------|------------------------|----------|---------------------|
| | | | Not Stated | Others | Another Source of income/Retire | Disability/ Aging/ Illness | Housekeeping | Studing/ Training | Not Economically Active | Unemployed Never Worked | Unemployed Ever Worked | Employed | |
| Tuqu' | T | 6,047 | 4 | 76 | 11 | 421 | 1,352 | 2,456 | 4,316 | 179 | 416 | 1,132 | 1727 |
| | M | 3,111 | 2 | 54 | 11 | 222 | 1 | 1,219 | 1,507 | 155 | 409 | 1,038 | 1602 |
| | F | 2,936 | 2 | 22 | - | 199 | 1,351 | 1,237 | 2,809 | 24 | 7 | 94 | 125 |
| Marah Rabah | T | 822 | 2 | 42 | 1 | 49 | 190 | 324 | 606 | 8 | 9 | 197 | 214 |
| | M | 434 | 1 | 17 | 1 | 27 | 2 | 176 | 223 | 8 | 9 | 193 | 210 |
| | F | 388 | 1 | 25 | - | 22 | 188 | 148 | 383 | - | - | 4 | 4 |
| Beit Fajjar | T | 7,517 | 5 | 107 | 46 | 479 | 1,883 | 2,610 | 5,125 | 70 | 131 | 2,186 | 2387 |
| | M | 3,861 | 4 | 88 | 43 | 265 | 8 | 1,242 | 1,646 | 51 | 116 | 2,044 | 2211 |
| | F | 3,656 | 1 | 19 | 3 | 214 | 1,875 | 1,368 | 3,479 | 19 | 15 | 142 | 176 |
| Al Maniya | T | 632 | 3 | 28 | - | 39 | 189 | 206 | 462 | 11 | 31 | 125 | 167 |
| | M | 328 | 2 | 26 | - | 31 | 1 | 103 | 161 | 10 | 31 | 124 | 165 |
| | F | 304 | 1 | 2 | - | 8 | 188 | 103 | 301 | 1 | - | 1 | 2 |
| Kisan | T | 279 | - | 24 | - | 27 | 72 | 83 | 206 | 33 | 27 | 13 | 73 |
| | M | 132 | - | 4 | - | 15 | - | 42 | 61 | 31 | 27 | 13 | 71 |
| | F | 147 | - | 20 | - | 12 | 72 | 41 | 145 | 2 | - | - | 2 |
| 'Arab ar Rashayida | T | 881 | 1 | 48 | - | 63 | 278 | 248 | 637 | 94 | 114 | 35 | 243 |
| | M | 457 | 1 | 35 | - | 32 | 4 | 145 | 216 | 94 | 113 | 33 | 240 |
| | F | 424 | - | 13 | - | 31 | 274 | 103 | 421 | - | 1 | 2 | 3 |

2007

/

/ :7

Table 7: Disabilities/ Difficulties of Palestinian Population by Type of Disability/Difficulty and Sex, 2007

| Type of Disability/Difficulty | Percentage | Females | Percentage | Males | Percentage | Both Sexes | / |
|--|--------------|---------------|--------------|---------------|--------------|----------------|-----|
| Seeing | 2.9 | 2,370 | 2.7 | 2,326 | 2.8 | 4,696 | |
| Hearing | 1.4 | 1,202 | 1.6 | 1,382 | 1.5 | 2,584 | |
| Moving | 2.2 | 1,831 | 1.9 | 1,636 | 2.0 | 3,467 | |
| Cognition | 0.7 | 561 | 0.7 | 636 | 0.7 | 1,197 | |
| Communication | 0.6 | 537 | 0.8 | 700 | 0.7 | 1,237 | |
| * Total of Persons with Disability/Difficulty | 5.1 | 4,204 | 5.4 | 4,619 | 5.2 | 8,823 | * / |
| Persons Without Disability/ Without Difficulty | 92.9 | 77,146 | 92.5 | 79,864 | 92.7 | 157,010 | / |
| Not Stated | 2.1 | 1,726 | 2.1 | 1,843 | 2.1 | 3,569 | |
| Total Population | 100.0 | 83,076 | 100.0 | 86,326 | 100.0 | 169,402 | |

*Includes those who have at least one Disability/Difficulty

/

*

2007

:8

Table 8: Private Households by Locality and Household Size, 2007

| Locality | Total | | Household Size | | | | | | | |
|------------------------------|----------------|---------------|----------------|--------------|--------------|--------------|--------------|--------------|--------------|--------------|
| | | | +8 | 7 | 6 | 5 | 4 | 3 | 2 | 1 |
| | Population | Households | | | | | | | | |
| Bethlehem Governorate | 169,280 | 31,471 | 6,096 | 3,721 | 4,697 | 4,880 | 4,214 | 3,181 | 3,286 | 1,396 |
| Al Walaja | 1,968 | 376 | 60 | 41 | 68 | 65 | 52 | 33 | 43 | 14 |
| Battir | 3,826 | 770 | 91 | 90 | 144 | 130 | 108 | 79 | 90 | 38 |
| Al 'Ubeidiya | 10,353 | 1,641 | 551 | 221 | 213 | 174 | 150 | 148 | 142 | 42 |
| 'Ayda Camp | 2,538 | 491 | 80 | 64 | 84 | 66 | 63 | 57 | 44 | 33 |
| Khallet an Nu'man | 167 | 28 | 6 | 3 | 6 | 4 | 5 | 2 | 1 | 1 |
| Al 'Aza Camp | 1,475 | 282 | 45 | 37 | 58 | 41 | 32 | 26 | 24 | 19 |
| Al Khas | 380 | 74 | 6 | 16 | 14 | 10 | 7 | 14 | 6 | 1 |
| Al Haddadiya | 52 | 10 | 2 | 2 | - | 1 | 3 | 1 | 1 | - |
| Khallet Hamameh | 1,355 | 274 | 25 | 43 | 52 | 44 | 32 | 32 | 28 | 18 |
| Bir Onah | 648 | 139 | 14 | 12 | 17 | 25 | 29 | 18 | 16 | 8 |
| Beit Jala | 11,236 | 2,565 | 174 | 191 | 355 | 493 | 448 | 349 | 374 | 181 |
| Dar Salah | 3,253 | 603 | 108 | 84 | 91 | 93 | 95 | 58 | 63 | 11 |
| Husan | 5,353 | 991 | 170 | 147 | 159 | 171 | 126 | 104 | 82 | 32 |
| Wadi Fukin | 1,126 | 209 | 38 | 29 | 33 | 30 | 40 | 16 | 16 | 7 |
| Bethlehem (Beit Lahm) | 23,834 | 5,002 | 619 | 471 | 697 | 828 | 783 | 597 | 629 | 378 |
| Beit Sahur | 11,913 | 2,674 | 162 | 213 | 416 | 518 | 475 | 361 | 398 | 131 |
| Ad Doha | 9,406 | 1,783 | 304 | 224 | 256 | 286 | 281 | 182 | 206 | 44 |
| Al Khadr | 9,426 | 1,661 | 394 | 227 | 242 | 223 | 211 | 131 | 167 | 66 |
| Ad Duheisha Camp | 8,426 | 1,638 | 268 | 206 | 262 | 271 | 185 | 159 | 185 | 102 |
| Hindaza | 4,628 | 766 | 210 | 122 | 116 | 99 | 77 | 66 | 63 | 13 |
| Ash Shawawra | 3,604 | 669 | 130 | 90 | 90 | 103 | 100 | 64 | 69 | 23 |
| Artas | 3,523 | 581 | 155 | 96 | 93 | 74 | 50 | 48 | 45 | 20 |

2007

:() 8

Table 8 (Cont.): Private Households by Locality and Household Size, 2007

| Locality | Total | | Household Size | | | | | | | | |
|--------------------|------------|------------|----------------|-----|-----|-----|-----|-----|-----|----|-----|
| | | | +8 | 7 | 6 | 5 | 4 | 3 | 2 | 1 | |
| | Population | Households | | | | | | | | | |
| Nahhalin | 6,584 | 1,161 | 285 | 147 | 179 | 167 | 134 | 117 | 93 | 39 | |
| Beit Ta'mir | 1,186 | 193 | 62 | 30 | 21 | 20 | 24 | 18 | 11 | 7 | |
| Khallet al Louza | 558 | 90 | 31 | 7 | 13 | 13 | 8 | 8 | 8 | 2 | |
| Al Jab'a | 864 | 135 | 56 | 10 | 13 | 7 | 20 | 10 | 13 | 6 | |
| Za'tara | 6,066 | 1,009 | 289 | 128 | 153 | 144 | 117 | 82 | 71 | 25 | |
| Jannatah | 5,223 | 829 | 268 | 114 | 113 | 113 | 77 | 63 | 60 | 21 | () |
| Wadi Rahhal | 1,369 | 268 | 37 | 29 | 47 | 52 | 41 | 31 | 22 | 9 | |
| Jubbet adh Dhib | 156 | 26 | 6 | 2 | 5 | 7 | 2 | 4 | - | - | |
| Khallet Sakariya | 179 | 33 | 4 | 4 | 7 | 4 | 4 | 5 | 4 | 1 | |
| Khallet al Haddad | 392 | 70 | 10 | 15 | 13 | 11 | 12 | 4 | 5 | - | |
| Al Ma'sara | 775 | 124 | 43 | 13 | 16 | 18 | 11 | 9 | 11 | 3 | |
| Wadi an Nis | 745 | 115 | 38 | 18 | 16 | 16 | 11 | 8 | 7 | 1 | |
| Jurat ash Sham'a | 1,438 | 241 | 68 | 30 | 33 | 47 | 18 | 21 | 18 | 6 | |
| Khallet 'Afana | - | - | - | - | - | - | - | - | - | - | |
| Marah Ma'alla | 661 | 95 | 33 | 21 | 18 | 7 | 5 | 5 | 6 | - | |
| Umm Salamuna | 911 | 134 | 43 | 23 | 21 | 22 | 13 | 5 | 6 | 1 | |
| Al Manshiya | 417 | 55 | 28 | 3 | 9 | 4 | 4 | 5 | 1 | 1 | |
| Tuqu' | 8,565 | 1,319 | 467 | 172 | 184 | 167 | 127 | 88 | 79 | 35 | |
| Marah Rabah | 1,273 | 163 | 82 | 21 | 28 | 11 | 9 | 5 | 5 | 2 | |
| Beit Fajjar | 10,613 | 1,744 | 481 | 253 | 294 | 251 | 188 | 114 | 129 | 34 | |
| Al Maniya | 976 | 151 | 52 | 17 | 24 | 19 | 19 | 9 | 8 | 3 | |
| Kisan | 438 | 73 | 25 | 9 | 2 | 8 | 4 | 6 | 12 | 7 | |
| 'Arab ar Rashayida | 1,401 | 216 | 76 | 26 | 22 | 23 | 14 | 19 | 25 | 11 | |

Table 9: Percentage of Households with Availability of Durable Goods by Locality, 2007

| Locality | Total Households | Availability of Durable Goods | | | | | | | | | | | | | |
|------------------------------|------------------|-------------------------------|------------------|------------------|-------------|-----------------|--------------|-----------------|-------------|-------------------------|----------------|-----------------|--------------|--------------|-------------|
| | | Phone Line | Satellite / Dish | DVD / Video/ DVD | T.V | Radio/ Recorder | Home Library | Washing Machine | Microwave | Gas Cooker/ Electricity | Vacuum Cleaner | Central Heating | Solar Boiler | Refrigerator | Private Car |
| Bethlehem Governorate | 31,471 | 47.6 | 74.2 | 29.1 | 93.4 | 66.2 | 20.5 | 88.5 | 25.9 | 97.1 | 33.9 | 6.3 | 70.2 | 91.8 | 28.3 |
| Al Walaja | 376 | 26.6 | 66.0 | 20.5 | 80.1 | 57.4 | 26.1 | 74.5 | 19.9 | 83.8 | 21.3 | 4.8 | 74.5 | 80.1 | 17.8 |
| Battir | 770 | 58.7 | 90.8 | 33.0 | 97.0 | 66.6 | 32.5 | 93.2 | 30.9 | 99.1 | 39.9 | 5.2 | 81.0 | 96.9 | 15.6 |
| Al 'Ubeidiya | 1,641 | 24.7 | 51.6 | 16.6 | 91.3 | 63.8 | 14.7 | 81.5 | 7.6 | 99.0 | 8.4 | 0.5 | 68.7 | 86.3 | 17.0 |
| 'Ayda Camp | 491 | 52.1 | 79.4 | 36.7 | 96.7 | 73.5 | 25.3 | 90.4 | 39.9 | 98.8 | 31.6 | 1.0 | 73.5 | 95.9 | 16.7 |
| Khallet an Nu'man | 28 | 0.0 | 64.3 | 25.0 | 100.0 | 71.4 | 10.7 | 89.3 | 21.4 | 100.0 | 14.3 | 0.0 | 75.0 | 100.0 | 42.9 |
| Al 'Aza Camp | 282 | 50.7 | 77.3 | 26.6 | 94.0 | 58.2 | 20.2 | 85.1 | 25.9 | 96.8 | 26.6 | 2.1 | 51.4 | 91.8 | 17.0 |
| Al Khas | 74 | 23.0 | 54.1 | 20.3 | 98.6 | 70.3 | 18.9 | 90.5 | 18.9 | 98.6 | 17.6 | 0.0 | 85.1 | 97.3 | 35.1 |
| Al Haddadiya | 10 | 20.0 | 20.0 | 0.0 | 60.0 | 60.0 | 0.0 | 100.0 | 0.0 | 100.0 | 0.0 | 0.0 | 30.0 | 100.0 | 0.0 |
| Khallet Hamameh | 274 | 56.6 | 78.1 | 34.7 | 91.2 | 67.5 | 17.2 | 89.8 | 35.4 | 93.8 | 45.3 | 7.7 | 70.1 | 92.0 | 38.0 |
| Bir Onah | 139 | 75.5 | 86.3 | 58.3 | 92.8 | 72.7 | 15.8 | 90.6 | 56.8 | 93.5 | 66.9 | 9.4 | 84.2 | 90.6 | 57.6 |
| Beit Jala | 2,565 | 77.3 | 86.4 | 48.5 | 94.8 | 76.7 | 30.4 | 91.8 | 47.1 | 96.3 | 63.7 | 17.3 | 83.2 | 94.6 | 45.0 |
| Dar Salah | 603 | 23.1 | 58.0 | 19.9 | 95.4 | 66.5 | 7.1 | 83.9 | 9.5 | 99.0 | 8.0 | 0.3 | 58.9 | 95.2 | 21.9 |
| Husan | 991 | 39.4 | 88.7 | 23.6 | 96.2 | 64.5 | 25.2 | 93.8 | 21.3 | 99.3 | 15.9 | 1.7 | 80.5 | 96.3 | 22.5 |
| Wadi Fukin | 209 | 30.1 | 94.7 | 32.1 | 97.1 | 78.0 | 28.2 | 94.3 | 33.0 | 98.1 | 39.7 | 3.3 | 89.0 | 97.1 | 21.1 |
| Bethlehem (Beit Lahm) | 5,002 | 67.4 | 83.6 | 42.9 | 94.5 | 75.0 | 21.9 | 91.3 | 36.6 | 96.1 | 51.5 | 9.7 | 71.7 | 94.2 | 37.1 |
| Beit Sahur | 2,674 | 83.2 | 90.3 | 56.4 | 96.4 | 76.9 | 29.5 | 94.9 | 48.5 | 97.6 | 70.9 | 22.0 | 88.0 | 96.6 | 54.1 |
| Ad Doha | 1,783 | 58.5 | 81.8 | 31.9 | 93.3 | 68.5 | 28.9 | 90.7 | 38.1 | 94.7 | 48.0 | 5.2 | 66.9 | 93.3 | 31.1 |
| Al Khadr | 1,661 | 44.1 | 84.8 | 27.7 | 96.7 | 63.0 | 18.3 | 91.6 | 23.5 | 98.1 | 35.2 | 3.7 | 75.9 | 93.5 | 26.9 |
| Ad Duheisha Camp | 1,638 | 53.7 | 78.5 | 23.0 | 96.1 | 64.2 | 25.7 | 89.0 | 23.9 | 98.2 | 30.5 | 1.6 | 58.9 | 95.7 | 16.8 |
| Hindaza | 766 | 34.3 | 60.4 | 15.7 | 90.7 | 61.4 | 14.6 | 88.0 | 14.5 | 98.3 | 17.5 | 2.0 | 69.2 | 92.4 | 26.4 |
| Ash Shawawra | 669 | 36.6 | 46.3 | 12.1 | 93.1 | 64.1 | 11.7 | 84.5 | 7.8 | 98.7 | 9.9 | 0.9 | 67.3 | 94.8 | 20.0 |
| Artas | 581 | 33.2 | 80.6 | 19.4 | 93.3 | 50.4 | 10.5 | 84.3 | 11.5 | 97.9 | 22.9 | 0.7 | 58.2 | 90.5 | 18.1 |

Table 9 (Cont.): Percentage of Households with Availability of Durable Goods by Locality, 2007

| Locality | Total Households | Availability of Durable Goods | | | | | | | | | | | | | | |
|--------------------|------------------|-------------------------------|------------------|------------------|-------|-----------------|--------------|-----------------|-----------|-------------------------|----------------|-----------------|--------------|--------------|-------------|-----|
| | | Phone Line | Satellite / Dish | DVD / Video/ DVD | T.V | Radio/ Recorder | Home Library | Washing Machine | Microwave | Gas Cooker/ Electricity | Vacuum Cleaner | Central Heating | Solar Boiler | Refrigerator | Private Car | |
| Nahhalin | 1,161 | 27.5 | 88.2 | 16.5 | 91.9 | 49.5 | 17.7 | 91.0 | 19.7 | 99.0 | 16.9 | 1.6 | 69.8 | 92.2 | 11.4 | |
| Beit Ta'mir | 193 | 19.7 | 42.0 | 13.0 | 86.0 | 50.3 | 19.2 | 85.5 | 7.3 | 94.8 | 7.8 | 0.0 | 47.2 | 85.5 | 24.9 | |
| Khallet al Louza | 90 | 26.7 | 53.3 | 16.7 | 87.8 | 63.3 | 7.8 | 77.8 | 12.2 | 96.7 | 8.9 | 0.0 | 36.7 | 90.0 | 23.3 | |
| Al Jab'a | 135 | 18.5 | 61.5 | 17.8 | 83.7 | 58.5 | 17.0 | 80.7 | 19.3 | 96.3 | 12.6 | 0.0 | 42.2 | 85.2 | 13.3 | |
| Za'tara | 1,009 | 25.5 | 40.4 | 7.3 | 88.9 | 51.7 | 14.4 | 80.6 | 5.1 | 97.8 | 9.4 | 0.8 | 48.3 | 87.7 | 10.0 | |
| Jannatah | 829 | 15.3 | 57.7 | 14.4 | 92.3 | 59.7 | 12.1 | 79.7 | 4.8 | 99.0 | 7.0 | 0.6 | 54.0 | 92.9 | 15.2 | () |
| Wadi Rahhal | 268 | 4.9 | 61.2 | 11.2 | 92.9 | 45.5 | 8.2 | 89.2 | 22.0 | 96.3 | 14.9 | 0.0 | 57.5 | 91.4 | 22.0 | |
| Jubbet adh Dhib | 26 | 0.0 | 0.0 | 0.0 | 3.8 | 15.4 | 0.0 | 3.8 | 0.0 | 92.3 | 0.0 | 0.0 | 7.7 | 0.0 | 0.0 | |
| Khallet Sakariya | 33 | 27.3 | 60.6 | 24.2 | 93.9 | 69.7 | 9.1 | 90.9 | 6.1 | 90.9 | 12.1 | 0.0 | 48.5 | 93.9 | 24.2 | |
| Khallet al Haddad | 70 | 21.4 | 54.3 | 11.4 | 100.0 | 57.1 | 27.1 | 95.7 | 2.9 | 95.7 | 2.9 | 1.4 | 97.1 | 92.9 | 15.7 | |
| Al Ma'sara | 124 | 12.9 | 41.9 | 12.1 | 91.1 | 48.4 | 24.2 | 88.7 | 4.0 | 96.8 | 5.6 | 0.8 | 71.0 | 87.9 | 20.2 | |
| Wadi an Nis | 115 | 2.6 | 84.3 | 11.3 | 96.5 | 68.7 | 2.6 | 98.3 | 7.0 | 96.5 | 7.8 | 0.9 | 81.7 | 93.0 | 11.3 | |
| Jurat ash Sham'a | 241 | 11.6 | 64.7 | 11.2 | 95.0 | 55.2 | 8.7 | 89.2 | 12.4 | 98.8 | 17.4 | 4.6 | 68.9 | 88.8 | 17.0 | |
| Khallet 'Afana | - | 0.0 | 0.0 | 0.0 | 0.0 | 0.0 | 0.0 | 0.0 | 0.0 | 0.0 | 0.0 | 0.0 | 0.0 | 0.0 | 0.0 | |
| Marah Ma'alla | 95 | 3.2 | 66.3 | 20.0 | 94.7 | 40.0 | 8.4 | 87.4 | 14.7 | 95.8 | 16.8 | 3.2 | 58.9 | 75.8 | 30.5 | |
| Umm Salamuna | 134 | 13.4 | 63.4 | 29.9 | 91.0 | 59.7 | 5.2 | 89.6 | 10.4 | 97.8 | 15.7 | 0.0 | 72.4 | 85.8 | 23.1 | |
| Al Manshiya | 55 | 14.5 | 47.3 | 18.2 | 96.4 | 56.4 | 3.6 | 80.0 | 5.5 | 100.0 | 10.9 | 0.0 | 65.5 | 92.7 | 20.0 | |
| Tuqu' | 1,319 | 16.1 | 43.5 | 12.1 | 92.6 | 63.1 | 10.2 | 84.8 | 8.3 | 98.8 | 4.9 | 1.1 | 79.8 | 89.2 | 20.1 | |
| Marah Rabah | 163 | 48.5 | 69.3 | 11.7 | 94.5 | 89.0 | 8.6 | 96.9 | 3.7 | 98.2 | 4.3 | 1.8 | 90.8 | 95.7 | 20.9 | |
| Beit Fajjar | 1,744 | 35.8 | 75.2 | 13.3 | 97.8 | 62.2 | 16.9 | 92.4 | 14.1 | 99.0 | 23.5 | 3.2 | 56.8 | 87.3 | 28.7 | |
| Al Maniya | 151 | 0.7 | 71.5 | 11.9 | 92.1 | 45.0 | 2.6 | 82.8 | 6.0 | 98.0 | 6.0 | 0.7 | 56.3 | 84.8 | 22.5 | |
| Kisan | 73 | 0.0 | 4.1 | 2.7 | 58.9 | 49.3 | 4.1 | 34.2 | 0.0 | 90.4 | 0.0 | 0.0 | 19.2 | 45.2 | 0.0 | |
| 'Arab ar Rashayida | 216 | 0.0 | 0.5 | 1.4 | 9.3 | 32.4 | 1.4 | 0.0 | 0.0 | 69.0 | 0.0 | 0.0 | 2.8 | 0.5 | 2.3 | |

2007

:10

Table 10: Occupied Houses by Locality and Type of House, 2007

| Locality | Total | Type of House | | | | | | | |
|------------------------------|---------------|---------------|----------|-----------|-----------|------------------|---------------|---------------|------------|
| | | Not Stated | Others | Marginal | Tent | Independent Room | Apartment | House | Villa |
| Bethlehem Governorate | 31,471 | 346 | 4 | 36 | 57 | 69 | 18,353 | 12,064 | 542 |
| Al Walaja | 376 | 44 | - | - | - | - | 165 | 157 | 10 |
| Battir | 770 | 3 | - | 1 | - | 1 | 421 | 340 | 4 |
| Al 'Ubeidiya | 1,641 | 1 | - | - | 1 | 3 | 1,052 | 567 | 17 |
| 'Ayda Camp | 491 | 4 | - | - | - | - | 363 | 120 | 4 |
| Khallet an Nu'man | 28 | - | - | - | - | - | 10 | 18 | - |
| Al 'Aza Camp | 282 | 1 | - | - | - | 1 | 195 | 83 | 2 |
| Al Khas | 74 | - | - | - | - | - | 20 | 52 | 2 |
| Al Haddadiya | 10 | - | - | - | - | - | 5 | 4 | 1 |
| Khallet Hamameh | 274 | 8 | - | - | - | 1 | 207 | 57 | 1 |
| Bir Onah | 139 | 7 | - | - | - | - | 31 | 100 | 1 |
| Beit Jala | 2,565 | 51 | 1 | - | - | - | 1,809 | 600 | 104 |
| Dar Salah | 603 | 1 | - | - | - | - | 172 | 419 | 11 |
| Husan | 991 | - | - | - | - | 1 | 494 | 480 | 16 |
| Wadi Fukin | 209 | 2 | 1 | - | - | - | 64 | 141 | 1 |
| Bethlehem (Beit Lahm) | 5,002 | 77 | 1 | - | - | - | 3,995 | 818 | 111 |
| Beit Sahur | 2,674 | 33 | - | 1 | 1 | - | 1,746 | 822 | 71 |
| Ad Doha | 1,783 | 39 | - | - | - | 1 | 1,449 | 261 | 33 |
| Al Khadr | 1,661 | 9 | - | - | - | 3 | 1,188 | 433 | 28 |
| Ad Duheisha Camp | 1,638 | 11 | 1 | - | - | 1 | 1,055 | 555 | 15 |
| Hindaza | 766 | 4 | - | - | - | 1 | 360 | 386 | 15 |
| Ash Shawawra | 669 | - | - | - | - | 3 | 145 | 510 | 11 |
| Artas | 581 | 10 | - | - | - | 2 | 315 | 253 | 1 |

2007

:() 10

Table 10 (Cont.): Occupied Houses by Locality and Type of House, 2007

| Locality | Total | Type of House | | | | | | | | |
|--------------------|-------|---------------|--------|----------|------|------------------|-----------|-------|-------|-----|
| | | Not Stated | Others | Marginal | Tent | Independent Room | Apartment | House | Villa | |
| Nahhalin | 1,161 | 1 | - | 1 | - | - | 483 | 666 | 10 | |
| Beit Ta'mir | 193 | 5 | - | - | - | 1 | 49 | 135 | 3 | |
| Khallet al Louza | 90 | - | - | 1 | - | - | 21 | 67 | 1 | |
| Al Jab'a | 135 | 2 | - | - | - | - | 21 | 110 | 2 | |
| Za'tara | 1,009 | 7 | - | 2 | 10 | - | 197 | 781 | 12 | |
| Jannatah | 829 | 3 | - | - | - | 5 | 258 | 561 | 2 | () |
| Wadi Rahhal | 268 | 4 | - | 1 | - | - | 123 | 134 | 6 | |
| Jubbet adh Dhib | 26 | 1 | - | - | - | - | 9 | 16 | - | |
| Khallet Sakariya | 33 | - | - | 1 | - | 1 | 11 | 20 | - | |
| Khallet al Haddad | 70 | - | - | - | - | - | 24 | 46 | - | |
| Al Ma'sara | 124 | 4 | - | - | - | - | 23 | 95 | 2 | |
| Wadi an Nis | 115 | 2 | - | - | - | - | 3 | 108 | 2 | |
| Jurat ash Sham'a | 241 | - | - | - | - | 3 | 136 | 99 | 3 | |
| Khallet 'Afana | - | - | - | - | - | - | - | - | - | |
| Marah Ma'alla | 95 | 1 | - | - | - | - | 26 | 66 | 2 | |
| Umm Salamuna | 134 | 3 | - | - | - | - | 53 | 73 | 5 | |
| Al Manshiya | 55 | - | - | - | - | - | 27 | 26 | 2 | |
| Tuqu' | 1,319 | 2 | - | - | - | - | 453 | 851 | 13 | |
| Marah Rabah | 163 | 2 | - | - | - | 1 | 77 | 82 | 1 | |
| Beit Fajjar | 1,744 | 4 | - | - | - | 2 | 1,026 | 695 | 17 | |
| Al Maniya | 151 | - | - | - | - | - | 44 | 107 | - | |
| Kisan | 73 | - | - | - | 1 | 7 | 21 | 44 | - | |
| 'Arab ar Rashayida | 216 | - | - | 28 | 44 | 31 | 7 | 106 | - | |

Table 11: Occupied Houses by Locality and Main Source Water in Houses, 2007

| Locality | Total | | Main Source of Water | | | | | | | | | | | |
|------------------------------|--------------|---------------|----------------------|------------|------------|-----------|--------------------|------------|------------|-----------|-----------------------------|------------|----------------|---------------|
| | | | Not Stated | | Other | | () Water Tanks | | Springs | | Well (to gather rain water) | | Public Network | |
| | (%) | (No.) | (%) | (No.) | (%) | (No.) | (%) | (No.) | (%) | (No.) | (%) | (No.) | (%) | (No.) |
| Bethlehem Governorate | 100.0 | 31,471 | 0.7 | 208 | 0.2 | 51 | 0.4 | 127 | 0.0 | 15 | 1.0 | 308 | 97.7 | 30,762 |
| Al Walaja | 100.0 | 376 | 0.0 | - | 0.0 | - | 0.0 | - | 0.3 | 1 | 0.0 | - | 99.7 | 375 |
| Battir | 100.0 | 770 | 0.3 | 2 | 0.0 | - | 0.0 | - | 0.1 | 1 | 2.9 | 22 | 96.8 | 745 |
| Al 'Ubeidiya | 100.0 | 1,641 | 0.1 | 2 | 0.2 | 3 | 0.0 | - | 0.0 | - | 0.2 | 3 | 99.5 | 1,633 |
| 'Ayda Camp | 100.0 | 491 | 0.6 | 3 | 0.0 | - | 0.0 | - | 0.0 | - | 0.0 | - | 99.4 | 488 |
| Khallet an Nu'man | 100.0 | 28 | 0.0 | - | 0.0 | - | 0.0 | - | 0.0 | - | 7.1 | 2 | 92.9 | 26 |
| Al 'Aza Camp | 100.0 | 282 | 2.5 | 7 | 0.0 | - | 0.0 | - | 0.0 | - | 0.0 | - | 97.5 | 275 |
| Al Khas | 100.0 | 74 | 0.0 | - | 0.0 | - | 0.0 | - | 0.0 | - | 0.0 | - | 100.0 | 74 |
| Al Haddadiya | 100.0 | 10 | 0.0 | - | 0.0 | - | 0.0 | - | 0.0 | - | 0.0 | - | 100.0 | 10 |
| Khallet Hamameh | 100.0 | 274 | 1.1 | 3 | 0.4 | 1 | 0.0 | - | 0.0 | - | 0.0 | - | 98.5 | 270 |
| Bir Onah | 100.0 | 139 | 1.4 | 2 | 0.0 | - | 0.0 | - | 1.4 | 2 | 0.7 | 1 | 96.4 | 134 |
| Beit Jala | 100.0 | 2,565 | 1.2 | 31 | 0.2 | 5 | 0.2 | 4 | 0.0 | 1 | 0.7 | 18 | 97.7 | 2,506 |
| Dar Salah | 100.0 | 603 | 0.2 | 1 | 0.0 | - | 0.0 | - | 0.0 | - | 0.7 | 4 | 99.2 | 598 |
| Husan | 100.0 | 991 | 0.2 | 2 | 0.2 | 2 | 0.0 | - | 0.0 | - | 0.9 | 9 | 98.7 | 978 |
| Wadi Fukin | 100.0 | 209 | 1.4 | 3 | 0.0 | - | 0.0 | - | 0.0 | - | 0.0 | - | 98.6 | 206 |
| Bethlehem (Beit Lahm) | 100.0 | 5,002 | 1.2 | 58 | 0.1 | 6 | 0.0 | 2 | 0.0 | - | 0.2 | 10 | 98.5 | 4,926 |
| Beit Sahur | 100.0 | 2,674 | 0.4 | 10 | 0.0 | 1 | 0.0 | - | 0.0 | - | 1.0 | 26 | 98.6 | 2,637 |
| Ad Doha | 100.0 | 1,783 | 2.4 | 43 | 0.1 | 2 | 0.1 | 2 | 0.0 | - | 0.1 | 2 | 97.3 | 1,734 |
| Al Khadr | 100.0 | 1,661 | 0.5 | 8 | 0.3 | 5 | 1.6 | 26 | 0.5 | 9 | 10.2 | 170 | 86.9 | 1,443 |
| Ad Duheisha Camp | 100.0 | 1,638 | 0.2 | 3 | 0.3 | 5 | 0.1 | 2 | 0.0 | - | 0.1 | 1 | 99.3 | 1,627 |
| Hindaza | 100.0 | 766 | 0.3 | 2 | 0.0 | - | 0.0 | - | 0.0 | - | 0.0 | - | 99.7 | 764 |
| Ash Shawawra | 100.0 | 669 | 0.0 | - | 0.1 | 1 | 0.3 | 2 | 0.0 | - | 0.9 | 6 | 98.7 | 660 |
| Artas | 100.0 | 581 | 0.0 | - | 0.5 | 3 | 0.0 | - | 0.2 | 1 | 0.0 | - | 99.3 | 577 |

Table 11: Occupied Houses by Locality and Main Source Water in Houses, 2007

| Locality | Total | | Main Source of Water | | | | | | | | | | | |
|--------------------|-------|-------|----------------------|-------|-------|-------|--------------------|-------|---------|-------|-----------------------------|-------|----------------|-------|
| | | | Not Stated | | Other | | () Water Tanks | | Springs | | Well (to gather rain water) | | Public Network | |
| | (%) | (No.) | (%) | (No.) | (%) | (No.) | (%) | (No.) | (%) | (No.) | (%) | (No.) | (%) | (No.) |
| Nahhalin | 100.0 | 1,161 | 0.1 | 1 | 0.0 | - | 0.1 | 1 | 0.0 | - | 0.2 | 2 | 99.7 | 1,157 |
| Beit Ta'mir | 100.0 | 193 | 2.6 | 5 | 1.0 | 2 | 0.0 | - | 0.0 | - | 0.5 | 1 | 95.9 | 185 |
| Khallet al Louza | 100.0 | 90 | 0.0 | - | 0.0 | - | 0.0 | - | 0.0 | - | 0.0 | - | 100.0 | 90 |
| Al Jab'a | 100.0 | 135 | 3.0 | 4 | 0.7 | 1 | 0.0 | - | 0.0 | - | 0.0 | - | 96.3 | 130 |
| Za'tara | 100.0 | 1,009 | 0.1 | 1 | 0.8 | 8 | 0.7 | 7 | 0.0 | - | 1.3 | 13 | 97.1 | 980 |
| Jannatah | 100.0 | 829 | 0.5 | 4 | 0.0 | - | 0.0 | - | 0.0 | - | 0.1 | 1 | 99.4 | 824 |
| Wadi Rahhal | 100.0 | 268 | 0.7 | 2 | 0.0 | - | 0.0 | - | 0.0 | - | 0.0 | - | 99.3 | 266 |
| Jubbet adh Dhib | 100.0 | 26 | 7.7 | 2 | 0.0 | - | 0.0 | - | 0.0 | - | 0.0 | - | 92.3 | 24 |
| Khallet Sakariya | 100.0 | 33 | 0.0 | - | 3.0 | 1 | 9.1 | 3 | 0.0 | - | 3.0 | 1 | 84.8 | 28 |
| Khallet al Haddad | 100.0 | 70 | 0.0 | - | 0.0 | - | 0.0 | - | 0.0 | - | 0.0 | - | 100.0 | 70 |
| Al Ma'sara | 100.0 | 124 | 0.0 | - | 0.0 | - | 0.0 | - | 0.0 | - | 0.8 | 1 | 99.2 | 123 |
| Wadi an Nis | 100.0 | 115 | 1.7 | 2 | 0.0 | - | 0.0 | - | 0.0 | - | 0.0 | - | 98.3 | 113 |
| Jurat ash Sham'a | 100.0 | 241 | 0.0 | - | 0.0 | - | 0.0 | - | 0.0 | - | 0.0 | - | 100.0 | 241 |
| Khallet 'Afana | . | - | 0.0 | - | 0.0 | - | 0.0 | - | 0.0 | - | 0.0 | - | 0.0 | - |
| Marah Ma'alla | 100.0 | 95 | 1.1 | 1 | 0.0 | - | 0.0 | - | 0.0 | - | 0.0 | - | 98.9 | 94 |
| Umm Salamuna | 100.0 | 134 | 0.0 | - | 0.0 | - | 0.0 | - | 0.0 | - | 0.0 | - | 100.0 | 134 |
| Al Manshiya | 100.0 | 55 | 0.0 | - | 0.0 | - | 0.0 | - | 0.0 | - | 0.0 | - | 100.0 | 55 |
| Tuqu' | 100.0 | 1,319 | 0.2 | 2 | 0.0 | - | 0.0 | - | 0.0 | - | 0.0 | - | 99.8 | 1,317 |
| Marah Rabah | 100.0 | 163 | 1.2 | 2 | 0.0 | - | 0.0 | - | 0.0 | - | 0.6 | 1 | 98.2 | 160 |
| Beit Fajjar | 100.0 | 1,744 | 0.1 | 1 | 0.2 | 4 | 0.5 | 9 | 0.0 | - | 0.7 | 12 | 98.5 | 1,718 |
| Al Maniya | 100.0 | 151 | 0.7 | 1 | 0.0 | - | 0.7 | 1 | 0.0 | - | 0.0 | - | 98.7 | 149 |
| Kisan | 100.0 | 73 | 0.0 | - | 1.4 | 1 | 0.0 | - | 0.0 | - | 0.0 | - | 98.6 | 72 |
| 'Arab ar Rashayida | 100.0 | 216 | 0.0 | - | 0.0 | - | 31.5 | 68 | 0.0 | - | 0.9 | 2 | 67.6 | 146 |

Table 12: Occupied Houses by Locality and Availability of Electricity in the Houses, 2007

| Locality | Total | | Availability of Electricity | | | | | | | |
|------------------------------|--------------|---------------|-----------------------------|------------|----------------|------------|-------------------|------------|----------------|---------------|
| | | | Not Stated | | No Electricity | | Private Generator | | Public Network | |
| | (%) | (No.) | (%) | (No.) | (%) | (No.) | (%) | (No.) | (%) | (No.) |
| Bethlehem Governorate | 100.0 | 31,471 | 0.6 | 199 | 0.9 | 289 | 0.4 | 117 | 98.1 | 30,866 |
| Al Walaja | 100.0 | 376 | 0.0 | - | 0.3 | 1 | 1.1 | 4 | 98.7 | 371 |
| Battir | 100.0 | 770 | 0.1 | 1 | 0.3 | 2 | 1.6 | 12 | 98.1 | 755 |
| Al 'Ubeidiya | 100.0 | 1,641 | 0.1 | 2 | 0.1 | 1 | 0.2 | 4 | 99.6 | 1,634 |
| 'Ayda Camp | 100.0 | 491 | 0.6 | 3 | 0.0 | - | 0.0 | - | 99.4 | 488 |
| Khallet an Nu'man | 100.0 | 28 | 0.0 | - | 0.0 | - | 0.0 | - | 100.0 | 28 |
| Al 'Aza Camp | 100.0 | 282 | 2.5 | 7 | 0.0 | - | 0.0 | - | 97.5 | 275 |
| Al Khas | 100.0 | 74 | 0.0 | - | 0.0 | - | 1.4 | 1 | 98.6 | 73 |
| Al Haddadiya | 100.0 | 10 | 0.0 | - | 0.0 | - | 0.0 | - | 100.0 | 10 |
| Khallet Hamameh | 100.0 | 274 | 0.7 | 2 | 0.0 | - | 0.0 | - | 99.3 | 272 |
| Bir Onah | 100.0 | 139 | 1.4 | 2 | 0.0 | - | 0.0 | - | 98.6 | 137 |
| Beit Jala | 100.0 | 2,565 | 1.1 | 28 | 0.0 | - | 0.2 | 4 | 98.8 | 2,533 |
| Dar Salah | 100.0 | 603 | 0.3 | 2 | 0.2 | 1 | 1.0 | 6 | 98.5 | 594 |
| Husan | 100.0 | 991 | 0.2 | 2 | 0.2 | 2 | 0.8 | 8 | 98.8 | 979 |
| Wadi Fukin | 100.0 | 209 | 1.4 | 3 | 0.0 | - | 0.5 | 1 | 98.1 | 205 |
| Bethlehem (Beit Lahm) | 100.0 | 5,002 | 1.1 | 56 | 0.1 | 3 | 0.1 | 3 | 98.8 | 4,940 |
| Beit Sahur | 100.0 | 2,674 | 0.4 | 12 | 0.0 | 1 | 0.1 | 3 | 99.4 | 2,658 |
| Ad Doha | 100.0 | 1,783 | 2.4 | 43 | 0.0 | - | 0.1 | 1 | 97.5 | 1,739 |
| Al Khadr | 100.0 | 1,661 | 0.4 | 7 | 0.0 | - | 0.2 | 3 | 99.4 | 1,651 |
| Ad Duheisha Camp | 100.0 | 1,638 | 0.1 | 2 | 0.0 | - | 0.1 | 1 | 99.8 | 1,635 |
| Hindaza | 100.0 | 766 | 0.3 | 2 | 0.0 | - | 1.2 | 9 | 98.6 | 755 |
| Ash Shawawra | 100.0 | 669 | 0.0 | - | 0.6 | 4 | 0.1 | 1 | 99.3 | 664 |
| Artas | 100.0 | 581 | 0.0 | - | 0.9 | 5 | 0.2 | 1 | 99.0 | 575 |

Table 12 (Cont.): Occupied Houses by Locality and Availability of Electricity in the Houses, 2007

| Locality | Total | | Availability of Electricity | | | | | | | |
|--------------------|-------|-------|-----------------------------|-------|----------------|-------|-------------------|-------|----------------|-------|
| | | | Not Stated | | No Electricity | | Private Generator | | Public Network | |
| | (%) | (No.) | (%) | (No.) | (%) | (No.) | (%) | (No.) | (%) | (No.) |
| Nahhalin | 100.0 | 1,161 | 0.1 | 1 | 0.0 | - | 0.3 | 3 | 99.7 | 1,157 |
| Beit Ta'mir | 100.0 | 193 | 2.6 | 5 | 1.0 | 2 | 0.0 | - | 96.4 | 186 |
| Khallet al Louza | 100.0 | 90 | 0.0 | - | 1.1 | 1 | 0.0 | - | 98.9 | 89 |
| Al Jab'a | 100.0 | 135 | 3.0 | 4 | 0.7 | 1 | 0.7 | 1 | 95.6 | 129 |
| Za'tara | 100.0 | 1,009 | 0.1 | 1 | 1.8 | 18 | 0.9 | 9 | 97.2 | 981 |
| Jannatah | 100.0 | 829 | 0.2 | 2 | 0.5 | 4 | 0.5 | 4 | 98.8 | 819 |
| Wadi Rahhal | 100.0 | 268 | 0.7 | 2 | 0.0 | - | 1.1 | 3 | 98.1 | 263 |
| Jubbet adh Dhib | 100.0 | 26 | 7.7 | 2 | 88.5 | 23 | 3.8 | 1 | 0.0 | - |
| Khallet Sakariya | 100.0 | 33 | 0.0 | - | 0.0 | - | 3.0 | 1 | 97.0 | 32 |
| Khallet al Haddad | 100.0 | 70 | 0.0 | - | 0.0 | - | 0.0 | - | 100.0 | 70 |
| Al Ma'sara | 100.0 | 124 | 0.0 | - | 0.0 | - | 0.8 | 1 | 99.2 | 123 |
| Wadi an Nis | 100.0 | 115 | 1.7 | 2 | 0.0 | - | 0.0 | - | 98.3 | 113 |
| Jurat ash Sham'a | 100.0 | 241 | 0.0 | - | 0.0 | - | 0.8 | 2 | 99.2 | 239 |
| Khallet 'Afana | . | - | 0.0 | - | 0.0 | - | 0.0 | - | 0.0 | - |
| Marah Ma'alla | 100.0 | 95 | 1.1 | 1 | 0.0 | - | 1.1 | 1 | 97.9 | 93 |
| Umm Salamuna | 100.0 | 134 | 0.0 | - | 0.0 | - | 2.2 | 3 | 97.8 | 131 |
| Al Manshiya | 100.0 | 55 | 0.0 | - | 1.8 | 1 | 1.8 | 1 | 96.4 | 53 |
| Tuqu' | 100.0 | 1,319 | 0.2 | 2 | 0.0 | - | 0.1 | 1 | 99.8 | 1,316 |
| Marah Rabah | 100.0 | 163 | 1.2 | 2 | 0.0 | - | 0.0 | - | 98.8 | 161 |
| Beit Fajjar | 100.0 | 1,744 | 0.0 | - | 0.2 | 4 | 1.1 | 19 | 98.7 | 1,721 |
| Al Maniya | 100.0 | 151 | 0.7 | 1 | 0.7 | 1 | 1.3 | 2 | 97.4 | 147 |
| Kisan | 100.0 | 73 | 0.0 | - | 6.8 | 5 | 0.0 | - | 93.2 | 68 |
| 'Arab ar Rashayida | 100.0 | 216 | 0.0 | - | 96.8 | 209 | 1.4 | 3 | 1.9 | 4 |

Table 13: Occupied Houses by Locality and Availability of Sewage System in the Houses, 2007

| Locality | المجموع Total | | Availability of Sewage System | | | | | | | |
|------------------------------|------------------|---------------|-------------------------------|------------|------------------|------------|-------------|---------------|----------------------|---------------|
| | | | Not Stated | | No Sewage System | | Cesspool | | Public Sewage System | |
| | (%) | (No.) | (%) | (No.) | (%) | (No.) | (%) | (No.) | (%) | (No.) |
| Bethlehem Governorate | 100.0 | 31,471 | 0.7 | 236 | 1.4 | 426 | 53.2 | 16,730 | 44.7 | 14,079 |
| Al Walaja | 100.0 | 376 | 0.8 | 3 | 1.6 | 6 | 97.6 | 367 | 0.0 | - |
| Battir | 100.0 | 770 | 0.1 | 1 | 2.7 | 21 | 97.1 | 748 | 0.0 | - |
| Al 'Ubeidiya | 100.0 | 1,641 | 0.1 | 2 | 3.9 | 64 | 96.0 | 1,575 | 0.0 | - |
| 'Ayda Camp | 100.0 | 491 | 0.6 | 3 | 0.0 | - | 0.0 | - | 99.4 | 488 |
| Khallet an Nu'man | 100.0 | 28 | 0.0 | - | 0.0 | - | 100.0 | 28 | 0.0 | - |
| Al 'Aza Camp | 100.0 | 282 | 2.5 | 7 | 0.0 | - | 0.0 | - | 97.5 | 275 |
| Al Khas | 100.0 | 74 | 0.0 | - | 0.0 | - | 100.0 | 74 | 0.0 | - |
| Al Haddadiya | 100.0 | 10 | 0.0 | - | 0.0 | - | 100.0 | 10 | 0.0 | - |
| Khallet Hamameh | 100.0 | 274 | 3.6 | 10 | 0.4 | 1 | 9.1 | 25 | 86.9 | 238 |
| Bir Onah | 100.0 | 139 | 1.4 | 2 | 0.0 | - | 39.6 | 55 | 59.0 | 82 |
| Beit Jala | 100.0 | 2,565 | 1.3 | 34 | 0.2 | 5 | 22.5 | 578 | 75.9 | 1,948 |
| Dar Salah | 100.0 | 603 | 0.5 | 3 | 0.2 | 1 | 99.3 | 599 | 0.0 | - |
| Husan | 100.0 | 991 | 0.2 | 2 | 1.4 | 14 | 98.4 | 975 | 0.0 | - |
| Wadi Fukin | 100.0 | 209 | 1.4 | 3 | 0.5 | 1 | 98.1 | 205 | 0.0 | - |
| Bethlehem (Beit Lahm) | 100.0 | 5,002 | 1.1 | 56 | 0.2 | 9 | 6.0 | 301 | 92.7 | 4,636 |
| Beit Sahur | 100.0 | 2,674 | 0.6 | 15 | 0.1 | 4 | 21.4 | 571 | 77.9 | 2,084 |
| Ad Doha | 100.0 | 1,783 | 2.9 | 52 | 0.1 | 1 | 2.6 | 47 | 94.4 | 1,683 |
| Al Khadr | 100.0 | 1,661 | 0.4 | 7 | 0.5 | 8 | 44.6 | 740 | 54.5 | 906 |
| Ad Duheisha Camp | 100.0 | 1,638 | 0.2 | 3 | 0.2 | 3 | 5.7 | 93 | 94.0 | 1,539 |
| Hindaza | 100.0 | 766 | 0.7 | 5 | 0.0 | - | 73.2 | 561 | 26.1 | 200 |
| Ash Shawawra | 100.0 | 669 | 0.0 | - | 1.5 | 10 | 98.5 | 659 | 0.0 | - |
| Artas | 100.0 | 581 | 0.0 | - | 1.2 | 7 | 98.8 | 574 | 0.0 | - |

Table 13 (Cont.): Occupied Houses by Locality and Availability of Sewage System in the Houses, 2007

| Locality | المجموع Total | | Availability of Sewage System | | | | | | | |
|--------------------|------------------|-------|-------------------------------|-------|------------------|-------|----------|-------|----------------------|-------|
| | | | Not Stated | | No Sewage System | | Cesspool | | Public Sewage System | |
| | (%) | (No.) | (%) | (No.) | (%) | (No.) | (%) | (No.) | (%) | (No.) |
| Nahhalin | 100.0 | 1,161 | 0.2 | 2 | 1.6 | 19 | 98.2 | 1,140 | 0.0 | - |
| Beit Ta'mir | 100.0 | 193 | 2.6 | 5 | 0.0 | - | 97.4 | 188 | 0.0 | - |
| Khallet al Louza | 100.0 | 90 | 0.0 | - | 2.2 | 2 | 97.8 | 88 | 0.0 | - |
| Al Jab'a | 100.0 | 135 | 3.0 | 4 | 0.7 | 1 | 96.3 | 130 | 0.0 | - |
| Za'tara | 100.0 | 1,009 | 0.1 | 1 | 2.0 | 20 | 97.9 | 988 | 0.0 | - |
| Jannatah | 100.0 | 829 | 0.2 | 2 | 3.6 | 30 | 96.1 | 797 | 0.0 | - |
| Wadi Rahhal | 100.0 | 268 | 0.7 | 2 | 1.1 | 3 | 98.1 | 263 | 0.0 | - |
| Jubbet adh Dhib | 100.0 | 26 | 7.7 | 2 | 0.0 | - | 92.3 | 24 | 0.0 | - |
| Khallet Sakariya | 100.0 | 33 | 0.0 | - | 0.0 | - | 100.0 | 33 | 0.0 | - |
| Khallet al Haddad | 100.0 | 70 | 0.0 | - | 0.0 | - | 100.0 | 70 | 0.0 | - |
| Al Ma'sara | 100.0 | 124 | 0.0 | - | 7.3 | 9 | 92.7 | 115 | 0.0 | - |
| Wadi an Nis | 100.0 | 115 | 1.7 | 2 | 0.0 | - | 98.3 | 113 | 0.0 | - |
| Jurat ash Sham'a | 100.0 | 241 | 0.0 | - | 0.0 | - | 100.0 | 241 | 0.0 | - |
| Khallet 'Afana | . | - | 0.0 | - | 0.0 | - | 0.0 | - | 0.0 | - |
| Marah Ma'alla | 100.0 | 95 | 1.1 | 1 | 2.1 | 2 | 96.8 | 92 | 0.0 | - |
| Umm Salamuna | 100.0 | 134 | 0.0 | - | 0.0 | - | 100.0 | 134 | 0.0 | - |
| Al Manshiya | 100.0 | 55 | 0.0 | - | 0.0 | - | 100.0 | 55 | 0.0 | - |
| Tuqu' | 100.0 | 1,319 | 0.2 | 2 | 0.1 | 1 | 99.8 | 1,316 | 0.0 | - |
| Marah Rabah | 100.0 | 163 | 1.2 | 2 | 0.0 | - | 98.8 | 161 | 0.0 | - |
| Beit Fajjar | 100.0 | 1,744 | 0.1 | 2 | 0.3 | 6 | 99.5 | 1,736 | 0.0 | - |
| Al Maniya | 100.0 | 151 | 0.7 | 1 | 0.7 | 1 | 98.7 | 149 | 0.0 | - |
| Kisan | 100.0 | 73 | 0.0 | - | 23.3 | 17 | 76.7 | 56 | 0.0 | - |
| 'Arab ar Rashayida | 100.0 | 216 | 0.0 | - | 74.1 | 160 | 25.9 | 56 | 0.0 | - |

2007

:14

Table 14: Completed Buildings by Locality and Utilization, 2007

| Locality | Total | Utilization | | | | | | | |
|------------------------------|---------------|-------------|------------|--------------|------------|--------------|-------------------|---------------|--|
| | | Not Stated | Deserted | Vacant | Closed | Work | Habitation & Work | Habitation | |
| Bethlehem Governorate | 23,649 | 16 | 169 | 1,060 | 565 | 1,929 | 2,581 | 17,329 | |
| Al Walaja | 267 | - | 3 | 8 | 11 | 14 | 11 | 220 | |
| Battir | 631 | - | 5 | 16 | 16 | 22 | 69 | 503 | |
| Al 'Ubeidiya | 1,182 | - | 4 | 62 | 27 | 63 | 64 | 962 | |
| 'Ayda Camp | 284 | 3 | 4 | 12 | - | 14 | 28 | 223 | |
| Khallet an Nu'man | 30 | - | - | 5 | 1 | 1 | - | 23 | |
| Al 'Aza Camp | 141 | - | 3 | - | 3 | 14 | 10 | 111 | |
| Al Khas | 75 | - | - | 3 | 1 | 4 | 2 | 65 | |
| Al Haddadiya | 11 | - | - | 1 | 1 | 1 | - | 8 | |
| Khallet Hamameh | 158 | - | - | 4 | 10 | 6 | 16 | 122 | |
| Bir Onah | 91 | - | - | 1 | 3 | 5 | 4 | 78 | |
| Beit Jala | 1,806 | - | 32 | 46 | 74 | 182 | 263 | 1,209 | |
| Dar Salah | 581 | - | 2 | 39 | 19 | 32 | 32 | 457 | |
| Husan | 837 | - | 10 | 37 | 14 | 54 | 78 | 644 | |
| Wadi Fukin | 168 | - | - | 5 | 4 | 11 | 8 | 140 | |
| Bethlehem (Beit Lahm) | 3,003 | 4 | 38 | 159 | 51 | 322 | 566 | 1,863 | |
| Beit Sahur | 2,012 | 3 | 25 | 103 | 63 | 174 | 282 | 1,362 | |
| Ad Doha | 921 | - | - | 26 | 23 | 141 | 189 | 542 | |
| Al Khadr | 1,034 | 1 | - | 22 | 35 | 102 | 121 | 753 | |
| Ad Duheisha Camp | 1,138 | 1 | 8 | 31 | 16 | 86 | 130 | 866 | |
| Hindaza | 674 | - | 5 | 45 | 22 | 51 | 17 | 534 | |
| Ash Shawawra | 671 | - | 2 | 48 | 16 | 28 | 43 | 534 | |
| Artas | 486 | - | 13 | 42 | 24 | 27 | 16 | 364 | |

2007

:() 14

Table 14 (Cont.): Completed Buildings by Locality and Utilization, 2007

| Locality | Total | Utilization | | | | | | | |
|--------------------|-------|-------------|----------|--------|--------|------|-------------------|------------|-----|
| | | Not Stated | Deserted | Vacant | Closed | Work | Habitation & Work | Habitation | |
| Nahhalin | 1,014 | - | 9 | 18 | 13 | 40 | 167 | 767 | |
| Beit Ta'mir | 183 | - | - | 5 | 13 | 13 | 9 | 143 | |
| Khallet al Louza | 95 | - | - | 1 | 8 | 7 | - | 79 | |
| Al Jab'a | 130 | 1 | - | 8 | 1 | 7 | 11 | 102 | |
| Za'tara | 939 | 1 | - | 21 | 16 | 34 | 43 | 824 | |
| Jannatah | 753 | - | 2 | 5 | 35 | 37 | 26 | 648 | () |
| Wadi Rahhal | 234 | - | - | 13 | 5 | 20 | 14 | 182 | |
| Jubbet adh Dhib | 22 | - | - | - | - | 1 | 8 | 13 | |
| Khallet Sakariya | 33 | - | - | 1 | - | 2 | - | 30 | |
| Khallet al Haddad | 69 | - | - | 3 | 3 | 5 | - | 58 | |
| Al Ma'sara | 121 | - | - | 7 | 1 | 8 | 3 | 102 | |
| Wadi an Nis | 101 | - | - | 9 | 2 | 6 | 6 | 78 | |
| Jurat ash Sham'a | 187 | - | - | 14 | 2 | 10 | 22 | 139 | |
| Khallet 'Afana | 15 | - | - | 1 | - | 4 | - | 10 | |
| Marah Ma'alla | 101 | - | - | 10 | - | 12 | 2 | 77 | |
| Umm Salamuna | 119 | - | - | 7 | - | 11 | 8 | 93 | |
| Al Manshiya | 45 | - | - | 1 | - | 2 | 4 | 38 | |
| Tuqu' | 1,186 | - | 1 | 42 | 2 | 64 | 115 | 962 | |
| Marah Rabah | 139 | - | - | - | - | 24 | 10 | 105 | |
| Beit Fajjar | 1,461 | 2 | 3 | 59 | 23 | 242 | 171 | 961 | |
| Al Maniya | 139 | - | - | 3 | 1 | 14 | 8 | 113 | |
| Kisan | 72 | - | - | 7 | 1 | 5 | 1 | 58 | |
| 'Arab ar Rashayida | 290 | - | - | 110 | 5 | 7 | 4 | 164 | |

Table 15: Number of Establishments in Operation and Persons Engaged in the Private Sector, Non Governmental Organization Sector and Government Companies by localities, 2007

| Locality | No. of Persons Engaged | | | No. of Est | |
|------------------------------|------------------------|---------------|---------------|--------------|--|
| | Females | Males | Total | | |
| Bethlehem Governorate | 4,640 | 13,813 | 18,453 | 5,885 | |
| Al Walaja | 9 | 28 | 37 | 24 | |
| Battir | 42 | 146 | 188 | 85 | |
| Al 'Ubeidiya | 46 | 174 | 220 | 131 | |
| 'Ayda Camp | 18 | 60 | 78 | 43 | |
| Khallet an Nu'man | 1 | 1 | 2 | 1 | |
| Al 'Aza Camp | 10 | 53 | 63 | 38 | |
| Al Khas | 1 | 17 | 18 | 5 | |
| Al Haddadiya | - | - | - | - | |
| Khallet Hamameh | 22 | 33 | 55 | 16 | |
| Bir Onah | 10 | 11 | 21 | 5 | |
| Beit Jala | 915 | 1,503 | 2,418 | 571 | |
| Dar Salah | 37 | 98 | 135 | 68 | |
| Husan | 57 | 253 | 310 | 168 | |
| Wadi Fukin | 9 | 16 | 25 | 12 | |
| Bethlehem (Beit Lahm) | 1,913 | 4,486 | 6,399 | 1,860 | |
| Beit Sahur | 572 | 1,598 | 2,170 | 656 | |
| Ad Doha | 181 | 1,538 | 1,719 | 429 | |
| Al Khadr | 119 | 511 | 630 | 255 | |
| Ad Duheisha Camp | 199 | 381 | 580 | 253 | |
| Hindaza | 14 | 114 | 128 | 56 | |
| Ash Shawawra | 28 | 60 | 88 | 56 | |
| Artas | 16 | 64 | 80 | 40 | |

2007

:() 15

Table 15 (Cont.): Number of Establishments in Operation and Persons Engaged in the Private Sector, Non Governmental Organization Sector and Government Companies by localities, 2007


| Locality | No. of Persons Engaged | | | No. of Est | |
|--------------------|------------------------|-------|-------|------------|-----|
| | Females | Males | Total | | |
| Nahhalin | 118 | 212 | 330 | 182 | |
| Beit Ta'mir | 11 | 17 | 28 | 13 | |
| Khallet al Louza | - | 24 | 24 | 4 | |
| Al Jab'a | 9 | 14 | 23 | 11 | |
| Za'tara | 45 | 93 | 138 | 85 | |
| Jannatah | 25 | 57 | 82 | 52 | () |
| Wadi Rahhal | 7 | 64 | 71 | 22 | |
| Jubbet adh Dhib | 3 | 4 | 7 | 5 | |
| Khallet Sakariya | - | 6 | 6 | 2 | |
| Khallet al Haddad | 2 | 4 | 6 | 4 | |
| Al Ma'sara | 9 | 34 | 43 | 10 | |
| Wadi an Nis | 4 | 44 | 48 | 10 | |
| Jurat ash Sham'a | 8 | 67 | 75 | 43 | |
| Khallet 'Afana | - | 34 | 34 | 4 | |
| Marah Ma'alla | 6 | 97 | 103 | 14 | |
| Umm Salamuna | 1 | 115 | 116 | 20 | |
| Al Manshiya | 3 | 9 | 12 | 5 | |
| Tuqu' | 44 | 230 | 274 | 169 | |
| Marah Rabah | 7 | 172 | 179 | 32 | |
| Beit Fajjar | 113 | 1,305 | 1,418 | 400 | |
| Al Maniya | 2 | 61 | 63 | 18 | |
| Kisan | 1 | 2 | 3 | 3 | |
| 'Arab ar Rashayida | 3 | 3 | 6 | 5 | |

2007

:16

Table 16: Number of Establishments and Persons in Operation Engaged in the Private Sector, Non Governmental Organization Sector and Government Companies by Main Economic Activity, 2007

| ISIC | Economic Activity | No. of Persons Engaged | | | No. of Est | | |
|------|--|------------------------|---------------|---------------|--------------|---|---|
| | | Females | Males | Total | | | |
| | Bethlehem Governorate | 4,640 | 13,813 | 18,453 | 5,885 | | |
| A | Agriculture, Farming of Cattle and other Animals | 17 | 171 | 188 | 107 | (|) |
| C | Mining & Quarrying | - | 131 | 131 | 14 | | |
| D | Manufacturing | 694 | 4,652 | 5,346 | 1,155 | | |
| E | Electricity And Water Supply | 1 | 132 | 133 | 2 | | |
| F | Construction | 22 | 187 | 209 | 31 | | |
| G | Wholesale, Retail Trade & Repairs | 911 | 4,737 | 5,648 | 3,025 | | |
| H | Hotels and Restaurants | 107 | 561 | 668 | 221 | | |
| I | Transport, Storage & Communications | 64 | 345 | 409 | 60 | | |
| J | Financial Intermediation | 76 | 205 | 281 | 61 | | |
| K | Real Estate, Renting & Business Activities | 197 | 455 | 652 | 227 | | |
| M | Education | 1,203 | 589 | 1,792 | 153 | | |
| N | Health & Social Work | 913 | 749 | 1,662 | 321 | | |
| O | Other Community, Social & Personal Service | 435 | 899 | 1,334 | 508 | | |



**Palestinian National Authority
Palestinian Central Bureau of Statistics
Population, Housing and Establishment Census 2007**




**Census Final Results - Summary
(Population, Buildings, Housing, Establishments)**

Bethlehem Governorate

December, 2008

PAGE NUMBERS OF ENGLISH TEXT ARE PRINTED IN SQUARE BRACKETS.
TABLES ARE PRINTED IN THE ARABIC ORDER (FROM RIGHT TO LEFT).



This document is prepared in accordance with the standard procedures stated in the Code of Practice for Palestine Official Statistics 2006

© December, 2008.
All rights reserved.

Suggested Citation:

Palestinian Central Bureau of Statistics, 2008. *Census Final Results – Summary- (Population, Buildings, Housing, Establishments)- Bethlehem Governorate.*
Ramallah - Palestine.

All correspondence should be directed to:
Palestinian Central Bureau of Statistics
P.O.Box 1647 Ramallah, Palestine.

Tel: (972/970) 2 242 6340
Fax: (972/970) 2 242 6343
E-Mail: diwan@pcbs.gov.ps
web-site: <http://www.pcbs.gov.ps>

Acknowledgments

The Population, Housing and Establishment Census (PHC-2007) is the second census conducted by the Palestinian Central Bureau of Statistics (PCBS) since the Palestinian National Authority (PNA) was established in 1994. The PHC-2007 was conducted in a very critical and complicated political, administrative, financial and organizational environment. It could not have been accomplished without the generous support of a number of friendly countries, international and national institutions and personalities.

The implementation of the PHC-2007 was co-financed by the PNA, United Nations Population Fund (UNFPA), the Core Funding Group (CFG) of PCBS (Norway, Netherlands, and Switzerland), OPEC Fund for International Development (OFID), Australia, and the United Nations Children's Fund (UNICEF), and the European Union (EU).

PCBS would not have been able to implement the PHC-2007 as a national project in such complicated circumstances without the important contribution made by the PHC-2007 National Higher Committee, the committees in the governorates, publicity campaign committees, and many other official and popular supporting committees and bodies.

We would also like to highlight the outstanding efforts made by the Census National Director, Executive Director, and all census national team members to plan, manage, implement, supervise, monitor, and coordinate census activities: senior assistants of the national and executive director, census directors in the governorates and their assistants, coordinators of the publicity campaign and their assistants, field supervisors, field observers, enumerators, administrators and other team members.

Printing of this document has been produced with financial assistance of the European Union. The contents of this document are the sole responsibility of the PCBS.

PCBS extends its deep thanks to all of these personalities and institutions for the tremendous efforts they exerted to bring the second Palestinian census to light.

Work Team

- **Report Preparation**
Mohammad Duraidi
Omayma Al-Ahmad
Ali Al-Husien
Rawya Alawneh
Nehaya Odeh
Firas Jaradat
- **Maps Design**
Amal Jabr
- **Graphic Design**
Ahmad Sawalmeh
- **Dissemination Standard**
Hanan Janajreh
- **Preliminary Review**
Mahmoud Jaradat
Abdallah Najjar
Saleh Al-Kafri
- **Final Review and Overall Supervision**
Dr. Luay Shabaneh. PCBS President / Census National Director

Preface

The PHC-2007 is an important pillar of the national development process and a primary prerequisite for socioeconomic planning. Furthermore, it helps reinforce the Palestinian sovereignty on the ground. Countries around the world usually conduct censuses every decade according to the degree of population stability, the amount of potential change in the demographic characteristics and the availability of financial resources.

Realizing the importance of filling the gap regarding society's statistical needs on the current situation in the Palestinian Territory, PCBS conducted the first national population, housing and establishment Census in 1997. PHC-2007 was conducted for legal, development and statistical considerations. Success was strongly attributed to the huge efforts exerted by the national census team and the continuous support of the Palestinian leadership.

The main objective of the PHC-2007 is to update statistical data on the Palestinian population, housing units, economic establishments and agricultural holdings, and to provide small area statistics to planners and decision makers. PHC-2007 will contribute to realizing a balanced and comprehensive development in all sectors.

PHC-2007 was designed and implemented in accordance with United Nations principles and recommendations of the Population and Housing census taking into consideration the local Palestinian needs. Special attention was given to affording complete and adequate data on the size, structure, distribution and characteristics of the demographic, economic and social components of the Palestinian population; the characteristics of housing units; the number and characteristics of the economic establishments and making an inventory of agricultural holdings. Consequently, obtained statistical data will foster and support the role and efficiency of planning both on the national and local government levels.

As part of PCBS's efforts to provide users with the census results as soon as possible, the national census team made every possible effort to fulfill that, we were able to publish the preliminary results of the census five weeks after the end of the census fieldwork events. This is considered record time compared to other countries. In addition, the final results of the buildings and establishments data for the Palestinian Territory were also disseminated. To continue this work, this report is a part of the detailed reports about the population at the governorate level.

PCBS and the national census team are pleased to present this report containing the census final results in the Bethlehem Governorate which has been processed. We hope that it will be a reference for all planners, decision makers and policy makers in the public and private sectors and for civil society institutions.

December, 2008

Luay Shabaneh, Ph.D.
**President of PCBS/
Census National Director**

Remarks

- For more information about the methodology and data quality, please refer to the report titled "Census Final Results in the West Bank Summary -Population and Housing", which is available at:
http://www.pcbs.gov.ps/Portals/_PCBS/Downloads/book1487.pdf
- For more details on the buildings please refer to the report titled "Final Results- Buildings Report- Palestinian Territory", which is available at:
http://www.pcbs.gov.ps/Portals/_PCBS/Downloads/book1489.pdf
- For more details on the Establishments please refer to the report titled "Economic Establishments- Final Results", which is available at:
http://www.pcbs.gov.ps/Portals/_PCBS/Downloads/book1430.pdf
- In some tables the total of percentages might not add up to 100% due to rounding.
- A set of special symbols were used in the tables of this report. The representation of these symbols are:
 - (-) Nil (not found).
 - (.) Category not applicable.
 - (0) less than 0.05%.

Table of Contents

| Subject | | Page |
|----------------|---------------------------------|-------------|
| | Acknowledgment | |
| | Preface | |
| | List of Tables | |
| Chapter One: | Concepts and Definitions | [15] |
| Chapter Two: | Summary of Final Results | [25] |
| | Tables | 35 |

List of Tables

| Table | Page |
|--|-------------|
| Table 1: Summary Results of the Population, Housing and Establishment Census 1997, 2007 | 37 |
| Table 2: Population in the Governorate by Sex, Locality and Age Group, 2007 | 45 |
| Table 3: Palestinian Population (12 Years and Over) by Locality, Sex and Marital Status, 2007 | 50 |
| Table 4: Palestinian Population by Locality, Sex and Refugee Status, 2007 | 52 |
| Table 5: Palestinian Population (10 Years and Over) by Sex, Locality and Educational Attainment, 2007 | 54 |
| Table 6: Palestinian Population (10 Years and Over) by Sex, Locality and Activity Status, 2007 | 59 |
| Table 7: Disabilities/ Difficulties of Palestinian Population by Type of Disability/Difficulty and Sex, 2007 | 64 |
| Table 8: Private Households by Locality and Household Size, 2007 | 65 |
| Table 9: Percentage of Households with Availability of Durable Goods by Locality, 2007 | 67 |
| Table 10: Occupied Houses by Locality and Type of House, 2007 | 69 |
| Table 11: Occupied Houses by Locality and Main Source of Water in Houses, 2007 | 71 |
| Table 12: Occupied Houses by Locality and Availability of Electricity in the Houses, 2007 | 73 |
| Table 13: Occupied Houses by Locality and Availability of Sewage System in the Houses, 2007 | 75 |
| Table 14: Completed Buildings by Locality and Utilization, 2007 | 77 |
| Table 15: Number of Establishments in Operation and Persons Engaged in the Private Sector, Non Governmental Organization Sector and Government Companies by localities, 2007 | 79 |
| Table 16: Number of Establishment and Persons in Operation Engaged in the Private Sector, Non Governmental Organization Sector and Government Companies by Main Economic Activity, 2007 | 81 |

Concepts and Definitions

Introduction

The definitions used in the PHC-2007 are based on the de-facto concept according to the United Nations standard concepts and definitions in order to be consistent with the 1997 census and to ensure comparability. The following concepts and definitions were used in this report:

Population Census:

The process of collection, classification, processing, analysis, assessment, dissemination of statistical data on the number of population and their distribution by basic demographic and socio-economic characteristics in a specific reference period and within the boundaries of a specific geographic area.

Collective Household:

This refers to the place constructed for the residence of a group of individuals, who live therein and benefit from the services it provides. The collective household may be comprised of one building or more or one housing unit or more. Examples of collective households include hotels, hostels, elderly and orphans homes, psycho-therapy clinics and hospitals, collective households for university students, collective living quarters (camps) at the passages, and housing units of priests and nuns in the monasteries and churches (who do not have other households).

Household:

One person or a group of persons with or without a household relationship, who live in the same housing unit, share meals and make joint provision of food and other essentials of living. In PHC-2007, the household includes:

1. Household members found in the housing unit on the night of 01/12/2007.
2. Visitors living outside the Palestinian Territory but who spent the night of 01/12/2007 in the housing unit of the household (relatives and non-relatives).
3. Visitors from the Palestinian Territory who, as a whole household, remained for all of the enumeration period 1-16/12/2007.
4. Servants and other workers living usually within the household who spent the night of 01/12/2007 with the household.
5. New births born prior to the night of 01/12/2007 and still alive, irrespective of whether they were within the household or in the hospital.
6. Household members who spent the night of 01/12/2007 with the household and died after that night.
7. Household members who usually live in the housing unit but were not available on the night of 01/12/2007. This category includes:
 - Household members who spent the night of 01/12/2007 with another household inside the Palestinian Territory.
 - Household members working at night 01/12/2007 in factories, hospitals, airports, etc.
 - Individuals who spent the night of 01/12/2007 traveling in public ways inside the Palestinian Territory.
 - Fishermen who spent the night fishing in the regional waters.
 - Members of internal security forces, and civil defense forces irrespective of where they spent the night of 01/12/2007.

- Palestinian household members living usually within the household and who are holding an ID card, but who were abroad less than one year for temporary reasons (tourist, visit, pilgrim or any other reason).
- Palestinian household members living usually within the household but who were absent during the night of 01/12/2007 due to urgent causes including hospitalization, detention, etc.
- Palestinian household members living usually within the households but who were absent during the night of 01/12/2007 due to their stay in a hotel in the Palestinian Territory.
- Students studying abroad regardless of the length of their stay.
- Students studying in Palestinian universities, institutes and other educational institutions irrespective of place of existence.
- Household members detained in Israeli prisons.

The following were excluded from households:

- Persons who died before the night of 01/12/2007.
- Persons who were born after the night of 01/12/2007.
- Persons who stayed during the counting in elderly homes, orphans homes, psychotherapy clinics and hospitals, and other collective households in the Palestinian Territory.

Type of households that underwent enumeration are divided into:

Private Households: The households included in the aforementioned definition of the household.

Collective (Institutional Households): This refers to the households enumerated in the previously mentioned collective households.

Palestinian Household:

This refers to the private household whose head holds Palestinian nationality. As for the non Palestinian household, this refers to the household whose head holds non Palestinian nationality irrespective of the nationality of other household members.

Special types of Households:

A one-person-household: This refers to the household comprised of one individual.

Nuclear household: This refers to the living household comprised of a couple only; a couple and a son or a daughter (not adopted son or daughter) or more; or a male head of a household with a son or a daughter or more; or a female head of a household with a son or a daughter or more. It is worth noting that no other relatives or non-relatives live with this household.

Extended Household: A household of at least one nuclear household together with other relatives.

Composite Household: Refers to a household consisting of at least one nuclear household with other non-relatives.

Average Household Size:

This refers to the average number of household members calculated through dividing the total number of members for a certain category by the number of households for that particular category.

Sex:

Divided into male and female.

Age in Completed Years:

The completed age in years of the person enumerated, which is the difference between the date of birth and the survey reference period.

Original Nationality:

This refers to the political identity of the individuals, as Palestinian, Jordanian, Egyptian, Brazilian, French, etc.

Refugee Status:

This status relates to the Palestinians who were forced to leave their land in the Palestinian Territory occupied by Israel in 1948. It applies to their male sons and grandchildren.

1. **Registered Refugees:** This applies to registered refugees holding refugee registration cards issued by UNRWA.
2. **Non-Registered Refugees:** This applies to unregistered refugees who do not hold refugee registration cards issued by UNRWA.
3. **Non-Refugee:** This applies to any Palestinian not categorized under any of the two aforementioned statuses.

Handicapped and Disabled:

The disabled is defined as the person suffering from a clear and evident weakness in performing certain activities due to continuous difficulties emanating from a physical, mental or health state that lasted for more than six months.

Seeing (Visual) Disability:

This includes blind and one-eyed persons, and any person suffering from vision weakness even after using special devices, provided they do not suffer from any other disability.

Hearing (Auditory) Disability:

This includes deaf persons and any person suffering from clear auditory problems even after using special auditory devices, provided they do not suffer from any other disability.

Movement Disability:

This refers to the person suffering from evident problems in walking, climbing stairs, bending, bowing, kneeling, provided they does not suffer from any other disability.

Cognition Disability:

This refers to the individuals who suffer from difficulties in concentration and memory, decision-making, understanding speech, reading, identifying persons, identifying areas and the use of the map, calculations, reading and thinking.

Communication Disability:

Refers to people who do not have the ability to exchange information and ideas with others and to deal with them through the use of speech, or sign or movement or to write the information they want to share with others, which may be the result of the inability of hearing or speech, or lack of the mental capacity to understand or interpret what others say, whether signals, words or movements.

Educational Attendance:

Attendance means registering the person in any formal education stage irrespective of whether it took the form of continuous attendance or distance learning. Formal education stages include the elementary stage, preparatory stage, (both of which are referred to as the basic stage), secondary stage, and higher education stage (universities, colleges, vocational institutes, etc.).

Enrollment categories are as follows:

1. **Attending:** This applies if the person is currently enrolled in a regular education stage.
2. **Attended and left:** This applies if the person unsuccessfully left a regular education stage, i.e., without obtaining any degree.
3. **Attended and graduated:** This applies if the person successfully graduated from a regular education stage and did not enroll in any stage after that.
4. **Never attended:** This applies if the person is not currently enrolled and was never enrolled in any regular education stage.

Years of Schooling Completed:

For persons currently attending, attended and left, or successfully graduated, reference shall be made to the successfully completed formal educational years (completed years.) It neither includes drop out years, failure years, kindergartens years nor ongoing educational year. Educational training courses are not included among the years of regular study.

Illiterate:

This applies to persons unable to read or write in any language and who were never awarded a certificate from any formal education system.

Can Read and Write:

This applies to persons who are able to read and write without completing any of the educational stages. Such persons are generally able to read and write simple sentences.

Specialization:

This refers to the name of the subject the person successfully completed.

Employed:

Persons who were at work at least one hour during the reference period, whether for their own account or for others paid or unpaid, or in the interest of the household. Employees classified according to the number of weekly working hours of the workers (1-14) hours, workers (15-34) hours, workers 35 hours or more.

Labour Force Status:

A person's work status in terms of being inside or outside the labour force and also classified as follows:

1. **Employed 1-14 work hours:** All persons aged (7 years and above) who were at work at least one hour during the reference week, or who were not at work during the reference week, but held a job or owned a business from which they were temporarily absent and usually working 1-14 hours per week.
2. **Employed 15-34 work hours:** All persons aged (7 years and above) who were at work during the reference week, and held a job or owned a business from which they were temporarily absent and usually working 15-34 hours per week.

- 3. Employed 35 hours or more:** All persons aged (7 years and above) who were at work during the reference week, and held a job or owned a business from which they were temporarily absent and usually working 35 hours or more per week.

Does not work and seeking work - who has ever been employed:

- 4. Actively seeking a job during the reference week:** Those individuals aged (7 years and above) who did not work at all during the reference week, were not absent from a job, were available for work and actively seeking a job during the reference week, and looking for a job by one method of the following: registration at employment office, or registration at a labour union, or asking friends or relatives, or a personal visit to the premises, or reading the newspaper in order to obtain jobs, or searching for a building or land or machinery or equipment in order to establish a private project or seek of financial resources.
- 5. Not seeking work because of discouragement:** Those individuals aged (7 years and above) who had worked in the past but within a reference week did not work even one hour, were not looking for work and were willing to work or need to work and sought previously but had been unable to find work.

Does not work and wants to work – Never Employed:

- 6. Actively seeking a job during the reference week:** Those individuals aged (7 years and above) who did not work at all during the last period, were not absent from a job, were available for work and actively seeking a job during the reference week, and looking for a job by one method of the following: registration at employment office, or registration at a labour union, or asking friends or relatives, or a personal visit of the premises, or reading the newspaper in order to obtain jobs, or searching for a building or land or machinery or equipment in order to establish a private project or seek of financial resources.
- 7. Not seeking work because of discouragement:** Those individuals aged (7 years and above) who have not worked throughout their life with any kind of work, have not worked even for one hour during the reference period, were not looking for work, but have desire or need to work and sought work previously but were unable to find and have no income due to this and did not continue in looking for work.

Does not work and does not want to work:

Individuals aged (7 years or above) for which the concept of employed or unemployed does not apply, are classified outside the labour force, in the sense that this individual did not work even one hour during the reference period, nor looking for work and does not wish to work, falls under this definition:

- 8. Full-time study / training:** Individuals aged (7 years or above) who regularly study in order to obtain a qualified skill and not linked to work during a certain period of reference. It should be noted here that household chores and hobbies are not included in the concept of work.
- 9. Full-time housekeeping:** Any person (male or female) aged (7 years and above) not working but have capability to work and not looking for work and not attending regular study and aim at serving the household home. This does not include the servicing of the homes of others in return for payment in kind or cash since this type of service is within the workplace.

10. **Disabled /old age / illness:** An individual who is aged (7 years and above) who cannot do any kind of work due to chronic illness or due to any disability. This category also includes all individuals who are unable to work because of old age.
11. **The existence of income / retiree:** If an individual is able to work but does not work and did not wish to work nor look for work because there is revenue from real estate, or retirement, etc.
12. **Other:** Includes any individual for which all the previously stated did not apply, such as a prisoner, or individual capable of work but not wishing or looking for work and who has no income, such as sons and daughters who are not attending school, who do not apply to any situation mentioned previously.

Main Occupation:

The main job or type of work performed by the employed person or used to be performed by the unemployed ever worked person. The occupation refers to the activity in which the employee works more than half of his/her working hours or the most frequent job during the last three months prior to the enumeration night.

Main Economic Activity:

Economic activity refers to the activity of the establishment in which an employed person worked during the reference period, or last worked if unemployed. This activity is defined in terms of the kind of goods produced or services supplied by the unit in which the person works. Economic activities are classified according to the unified commodity classification in the West Bank and Gaza Strip which is based on the International Standard Classification of All Economic Activities (ISIC Rev3).

Marital Status:

The status of those 12 years old and over in terms of marriage traditions and laws in the country.

May be one of the following cases:

1. **Never married:** It applies if the person aged 12 years and over has not been married or legally engaged (according to customs and traditions applicable in the country).
2. **Legally engaged:** It applies if the person aged 12 years and over has an official marriage document (issued by a competent court) but has not been actually married yet according to customs and traditions applicable in the country. The divorced, widowed, and married twice do not belong to this category.
3. **Married:** It applies if the person aged 12 years and over is actually and officially married (according to customs and traditions applicable in the country) irrespective of his / her past marital status as well as of whether the couple were together during the reference period or not. The person married to more than one wife is classified as married.
4. **Divorced:** The person aged 12 years and over who previously married and legally divorced but was not married again.
5. **Widowed:** The married person aged 12 years and over whose marriage was ended by the death of the spouse and was not married again.
6. **Separated:** The individual 12 years old and over who was married, but his/her marriage was revoked for some reason without any legal or official registration, and he/she did not marry again.

Building:

A building is defined as any fixed construction that is temporarily or permanently erected on the surface of the earth or water. A building is surrounded by four walls or with at least one completed ceiling at the time of the visit, regardless of the construction material and the purpose of construction and utilization at the time of the Census. The building might be utilized for habitation, for work, for both, vacant, closed, deserted, under preparation or under construction at the time of the Census.

Ownership:

It refers to the sector or party to which the building belongs, and not to the party operating the building. Ownership could be one of the following:

1. **Private:** This means that the building is owned by an individual, group of persons, or legal personality such as institutions or a private sector company or establishments regardless of whether this sector is national or international.
2. **Governmental:** This means that the building is owned by the Palestinian National Authority (excluding Waqf properties, e.g., mosques, buildings dedicated to charitable work, etc.), taking into account that the government buildings rented from individuals are considered private. This category does not include buildings belonging to foreign governmental entities.
3. **Local Authority:** It refers to a building owned by the municipality or village council.
4. **Charitable Societies:** (Non-profit organizations) This term refers to the building owned by non-profit organizations (such as sports, clubs, etc.).
5. **Waqf:** It refers to the buildings dedicated to charitable work, e.g., mosques, etc.
6. **United Nations Relief and Works Agency (UNRWA):** This term refers to the building owned by the UNRWA including schools and hospitals belonging to UNRWA not rented from other parties.
7. **Other:** This refers to buildings to which none of the aforementioned definitions apply or to cases in which a building is possessed by more than one of those aforementioned entities, e.g., possessed by a foreign or international entity other than the UNRWA.

House:

A building or part of a building constructed for one household only, with one or more independent entrance leading to the public road without passing through another housing unit.

House type:

Housing unit type may refer to any of the following:

1. **Villa:** A separately established building that is usually constructed from clean stone. It is constructed for the living of one household and consists of a 2-suite, single or double or multiple stories connected through internal stairs. One of the suites is constructed as bedrooms whereas the second suite is constructed for reception and involves the kitchen and other related services. In general, the villa is surrounded by a garden, regardless of the area of this garden, which is surrounded by boarder wall or fence. Villas normally have a roofed parking area (garage). Villas may also include a separate small building or extension as part of them.
2. **House:** A building usually established for the residence of one household or more; it is the typical form of residential buildings prevailing in Palestine. The house may be comprised of a single story or more that is utilized by a single household.

3. **Apartment:** It is a part of a building or a house, consisting of one room or more and annexed with kitchen, bathroom and toilet, which are all closed by an external door leading to the road through a stairway and/or path way. It is prepared usually for one household.
4. **Independent Room:** It is a separate room with no kitchen, bathroom or toilet, but sharing these basic services with other households, and it is prepared for living.
5. **Marginal:** It is a separate unit, usually comprised of one or more rooms. The main construction material of the ceiling and the external walls is zinc, tinplate, etc, but it does not undergo listing unless it is occupied.
6. **Tent:** It is made of textile, wool, or hair. It is typically used in the Bedouin localities.
7. **Other:** It refers to any type of building other than the aforementioned. Examples of this type include cottages, caves, grottos, and booths occupied by a tenant during the Census.

Room:

The housing unit or part of the housing unit surrounded with walls and having a ceiling, provided that its area is not less than 4 square meters.

Tenure of the House:

This section refers to the household tenure of the housing unit that could be one of the following categories:

1. **Owned:** This category applies when the household or one of the household members usually living therein owns the housing unit.
2. **Rented Unfurnished:** If the housing unit is rented without furniture.
3. **Rented Furnished:** If the housing unit is rented with furniture.
4. **Without Payment:** If the housing unit is used without any payments.
5. **For Work:** If the housing unit is offered to the household as a result of a working relation with one member of the household or more.
6. **Other:** If the tenure of the house is not mentioned above.

Connection to Water:

1. **Public Water Network:** A network of pipes for the purpose of providing clean water to households. It normally belongs to a municipality, the council or to a private company.
2. **Mekorot Israeli company:** A network of pipes for the purpose of providing clean water to households. It normally belongs to Mekorot Israeli company.
3. **Collection Water Wells:** Wells that are dug in the ground for the purpose of collecting rain water.
4. **Springs:** Water that is discharged from the ground at an intersection point between the topographic surface and the groundwater table; it could be permanent or seasonal, and it is considered as one of the natural resources for irrigation.
5. **Water Tanks:** Using water from vehicles that distribute and transfer water.
6. **Others:** If the source of water was not mentioned above.

Electricity:

1. **Public Network:** Electrical wiring deployed in residential areas and covering all or most of the households in the locality, particularly through electricity companies or local authorities (municipal or village).

2. **Private Generator:** Device used for electric power generation and supply to housing and owned by the owner of the household or group of individuals.
3. **Not Available:** In the case of lack of means and therefore foregoing electricity.

Connection to Sanitation:

This question illustrates the house connections to sanitation which are:

1. **Sewage Network:** System of collectors, pipelines, conduits and pumps to evacuate wastewater (rainwater, domestic and other wastewater) from any of the location places generation either to municipal sewage treatment plant or to a location place where wastewater is discharged.
2. **Porous Cesspit:** A well or a pit in which night soil and other refuse is stored, constructed with porous walls.
3. **Tight Cesspit:** A well or a pit in which night soil and other refuse is stored, constructed of tight walls.
4. **Not Found:** In case of no provision from the above methods.

Establishment

An enterprise or part of an enterprise in which one group of goods and services is produced (with the possibility of having secondary activities).

Number of Persons Engaged:

This includes paid employees, unpaid owners and family members, and also all permanent and temporary staff aged 10 years and more

Establishment Status:

Refers to the operational status of the establishment. It could be:

In operation: Means the establishment that works effectively

Others: Completely closed, temporarily closed, under preparation, or an auxiliary activity unit.

Ownership:

This is the sector to which the establishment parent enterprise belongs. It is determined according to the majority of capital ownership or decision making rights. Ownership can be: private national, private foreign, non governmental organization sector, national government company, foreign government company, central government, local authority, foreign government, UNRWA and, lastly, international organization. It is worth mentioning that reference to national and foreign here is relevant to the residence concept as defined in the SNA-1993 and does not refer to nationality or citizenship.

Summary of Final Results

2.1 Population

Findings show that the total population count of Bethlehem governorate on the midnight of 31/11- 1/12/ 2007 was 176,235 people, including 89,743 males and 86,493 females. The sex ratio is 103.8 males/ 100 females.

2.1.1 The actual count population

The findings of the actual count process show that the actually counted population in Bethlehem governorate was 169,966 people (96.4% of the total population), according to the findings of the post enumeration survey study. In comparison with the 1997 Census, the actually counted population in Bethlehem governorate was 132,090 hence, the percentage of change in the population number is 28.7%.

2.2 Basic demographic and social characteristics of the population

2.2.1 Population age structure

Findings show that the Palestinian community in Bethlehem governorate consists mainly of young people. The number of the population aged 0-14 years is 66,728 people (39.3% of the total governorate population). Comparatively, the 1997 Census showed that the people of the same age group in Bethlehem governorate (aged 0-14 years) totaled 57,071 or 43.2% of the governorate population.

2.2.2 Basic characteristics of the handicapped

According to the census findings, the population of Bethlehem governorate with at least one disability/ difficulty was 8,823 (5.2% of the total population).

2.2.3 Basic characteristics of education

The number of the population in the age group of 10 and over with a Bachelor degree and higher totals 9,660 (8.0% of the population in the age group of 10 and over of Bethlehem governorate). According to 1997 Census, the number of the population in the age group of 10 and over with Bachelor degree and higher in the population of Bethlehem governorate totaled 4,164 (4.6% of the population in the same age group of Bethlehem governorate).

Findings also show that the illiterate people in the age group category of 10 and over total 6,858 (5.7% of the population in the age group of 10 and over of Bethlehem governorate compared to 9,830 or 10.9% of the population in the 1997 Census).

2.2.4 Basic characteristics of employment

The number of unemployed people in Bethlehem governorate in the age group of 10 years and over is 7,012 (17.0% of the economically active population compared to 5,009 unemployed people or 14.3% in the 1997 Census).

2.2.5 Basic characteristics of marriage

Findings show that married people aged 12 years and over total 58,827 (52.4% of the population 12 years and over of the Bethlehem governorate) compared to 45,984 or 55.0% of the Bethlehem governorate population of the same age group 12 years and over in the 1997 Census.

2.3 Households

The findings of the population count show that the number of the actual counted households in Bethlehem governorate was 31,471 households. The average household size dropped from 5.8 in 1997 to 5.4 in 2007.

2.4 Buildings and housing units

The number of completed buildings which were counted between October 20 and November 10, 2007 in Bethlehem governorate was 23,649 compared to 18,386 in the 1997 Census. The number of occupied houses was 31,471 compared to 22,105 houses in the 1997 Census.

2.5 Economic establishments

The findings show that the number of operating establishments in Bethlehem governorate is 5,885 employing 18,453 people including 13,813 males and 4,640 females, working in the NGO's, private and government companies sectors.